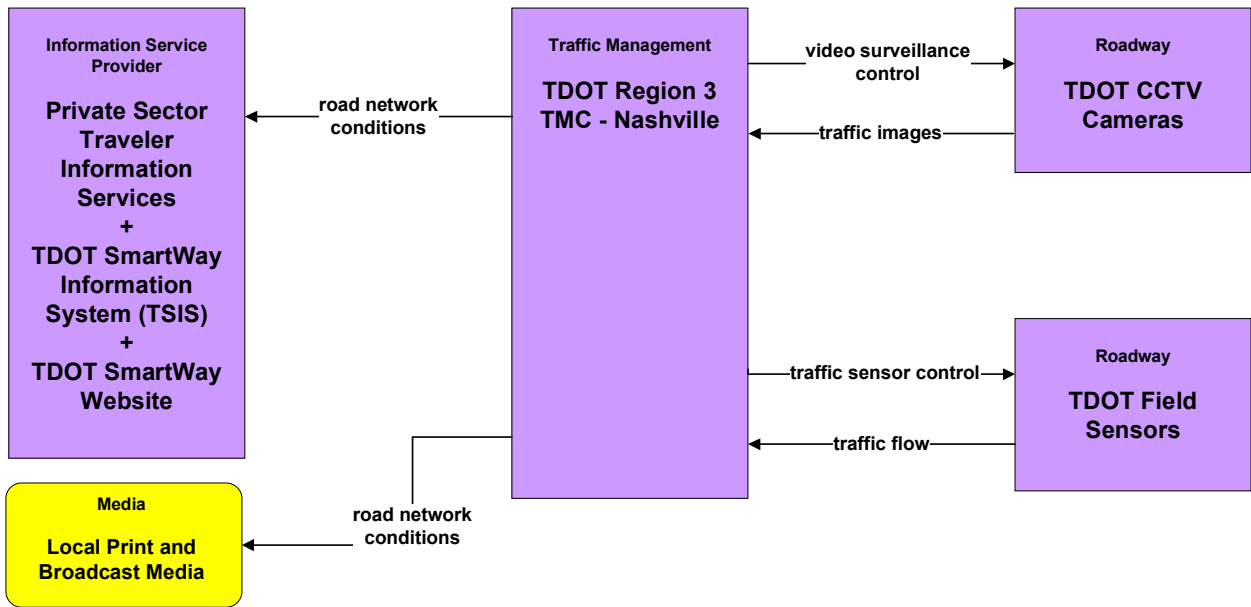
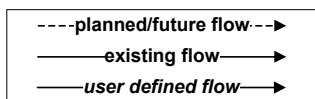


Advanced Traffic Management System

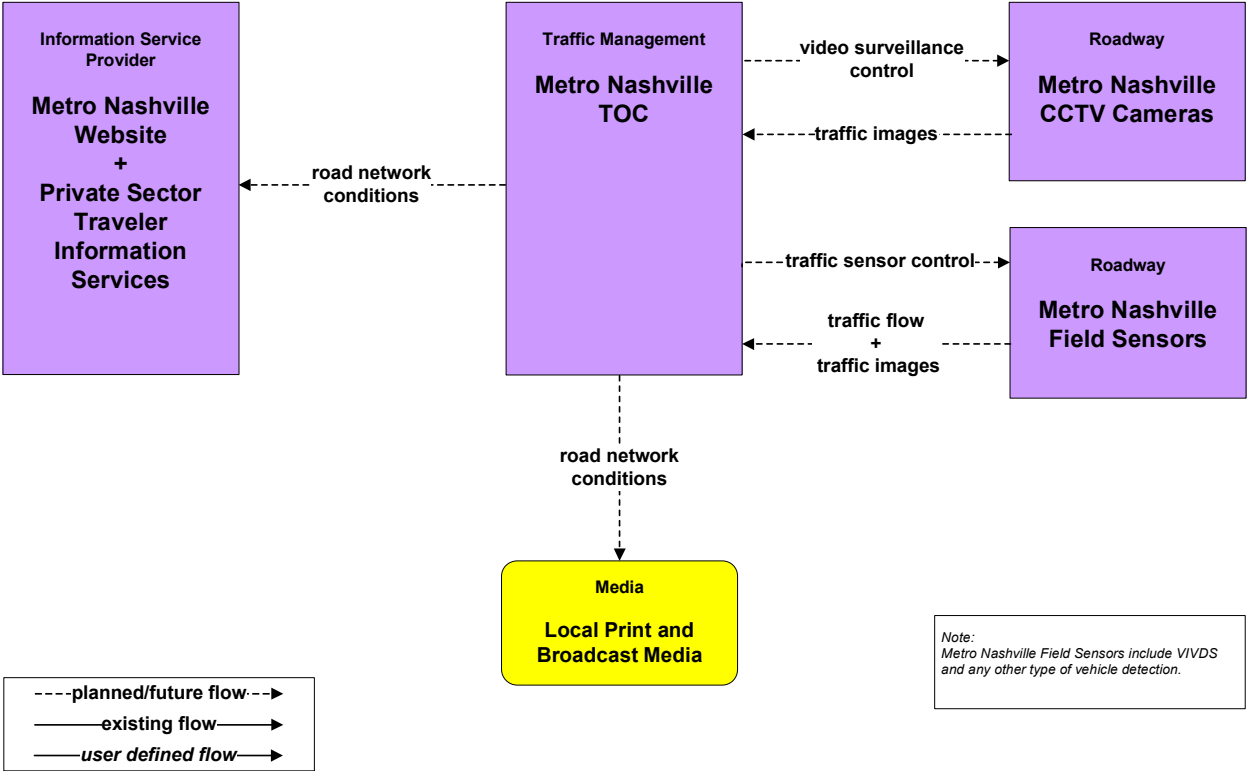
ATMS01 – Network Surveillance
 TDOT Region 3 TMC - Nashville



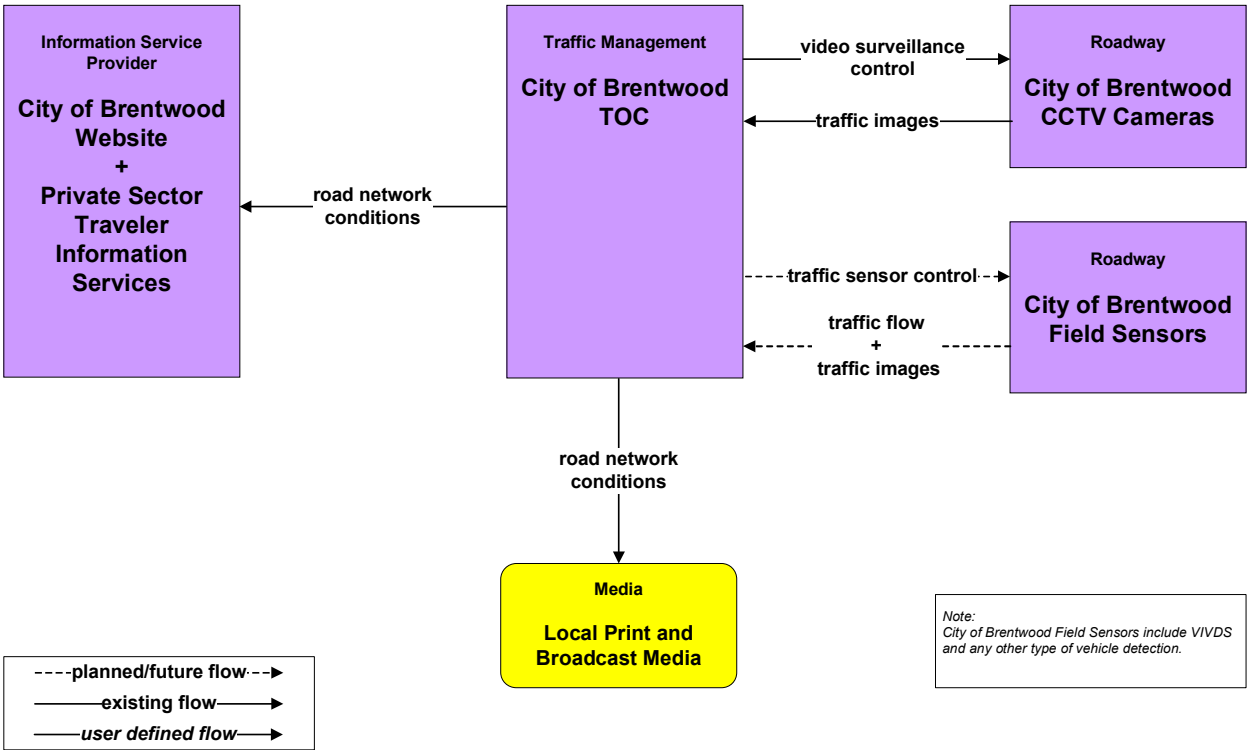
Note:
 TDOT Field Sensors include VIVDS, RTMS, and
 any other type of vehicle detection.



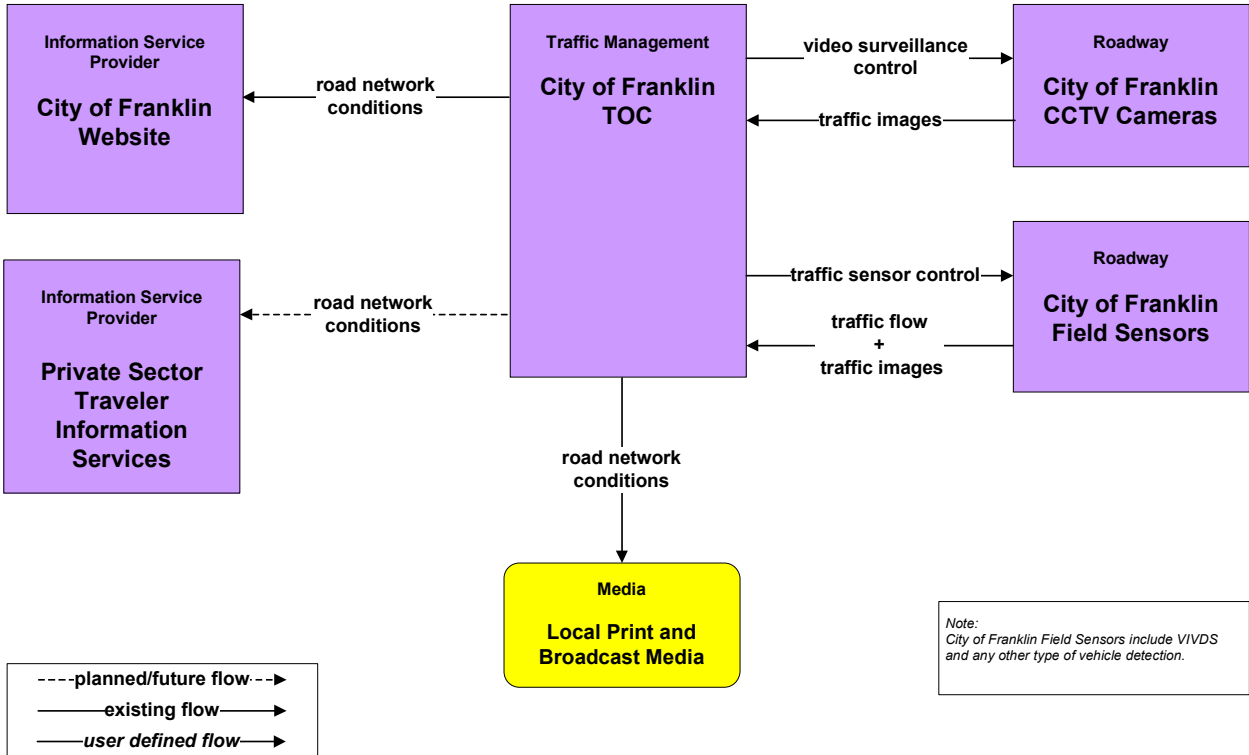
**ATMS01 – Network Surveillance
Metro Nashville**



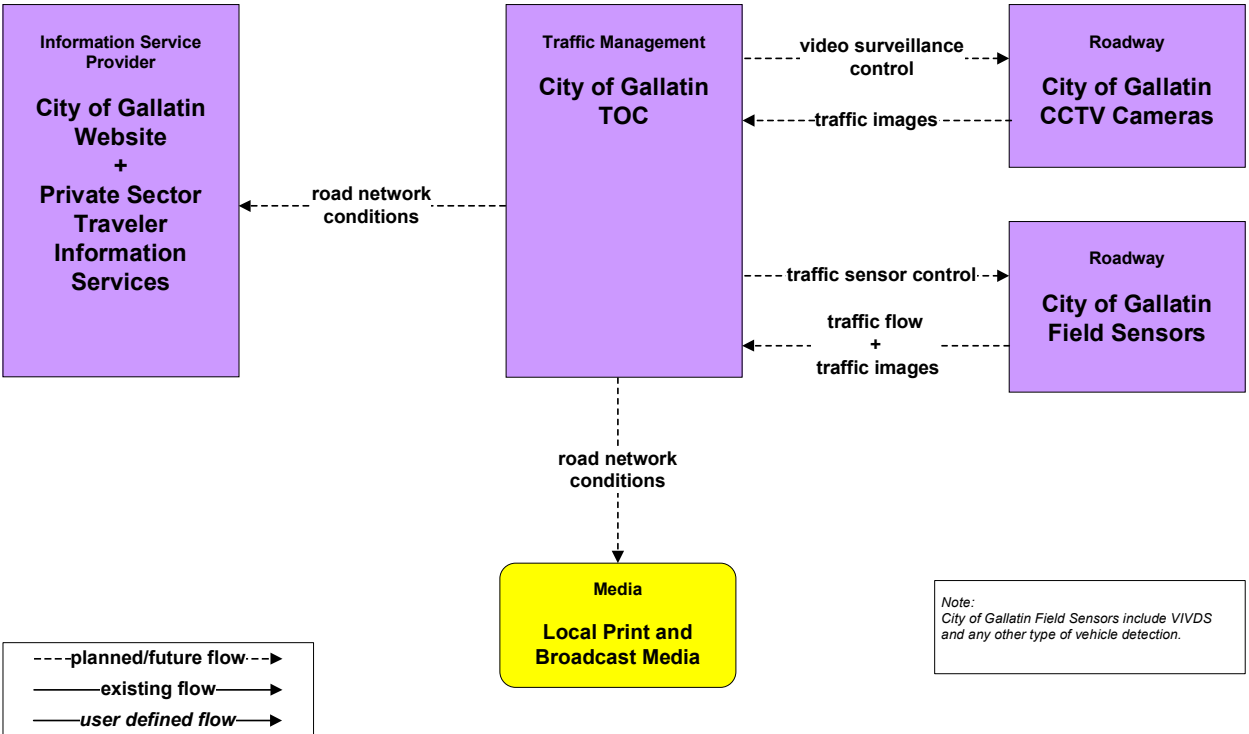
**ATMS01 – Network Surveillance
City of Brentwood**



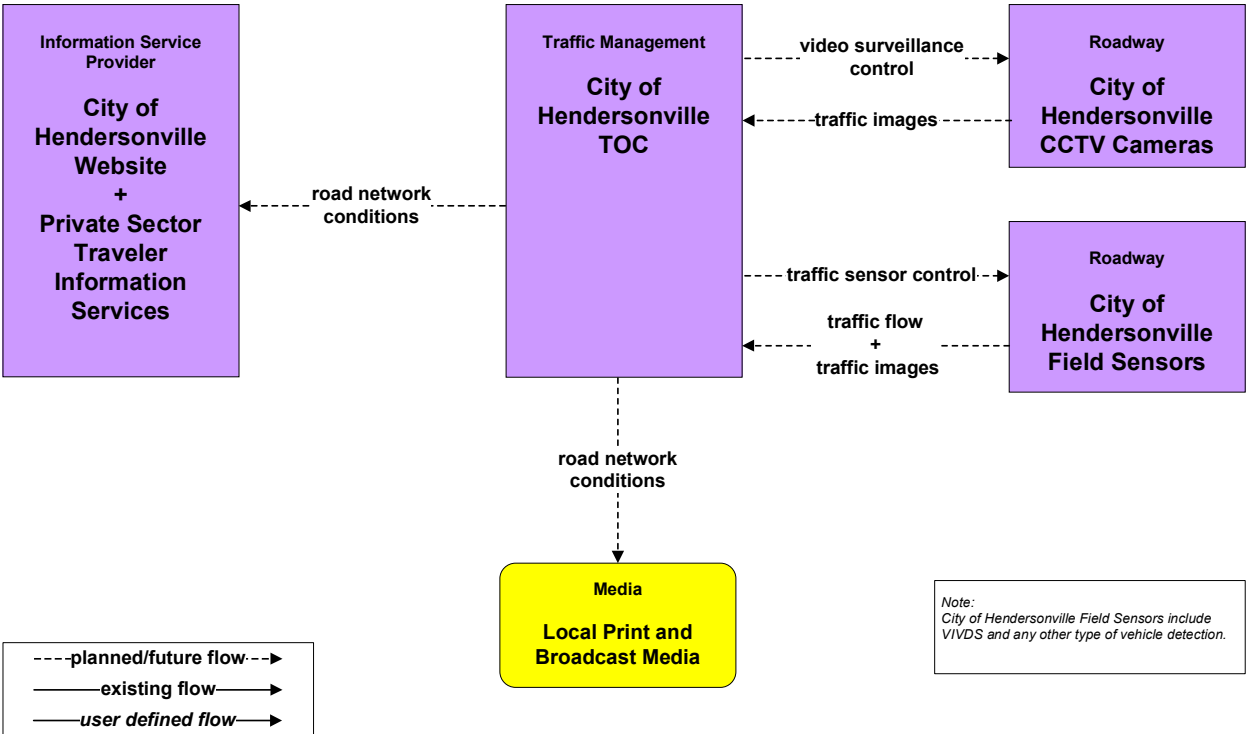
**ATMS01 – Network Surveillance
City of Franklin**



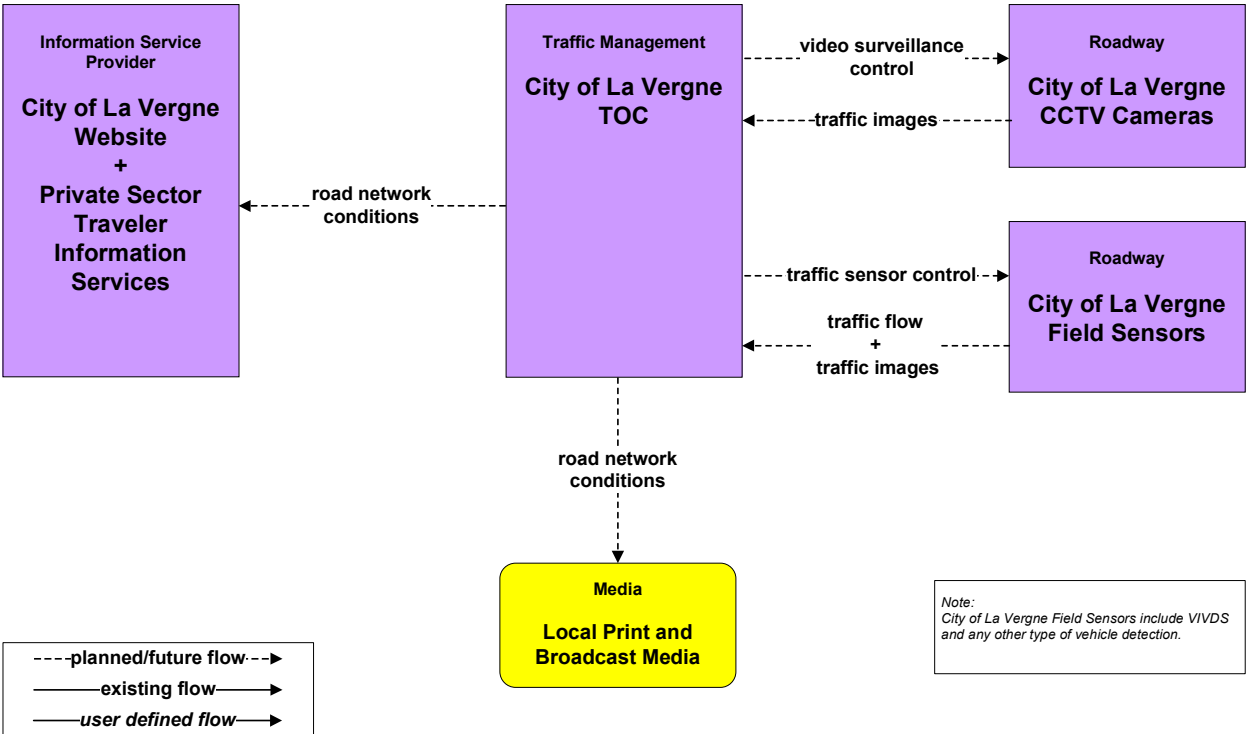
**ATMS01 – Network Surveillance
City of Gallatin**



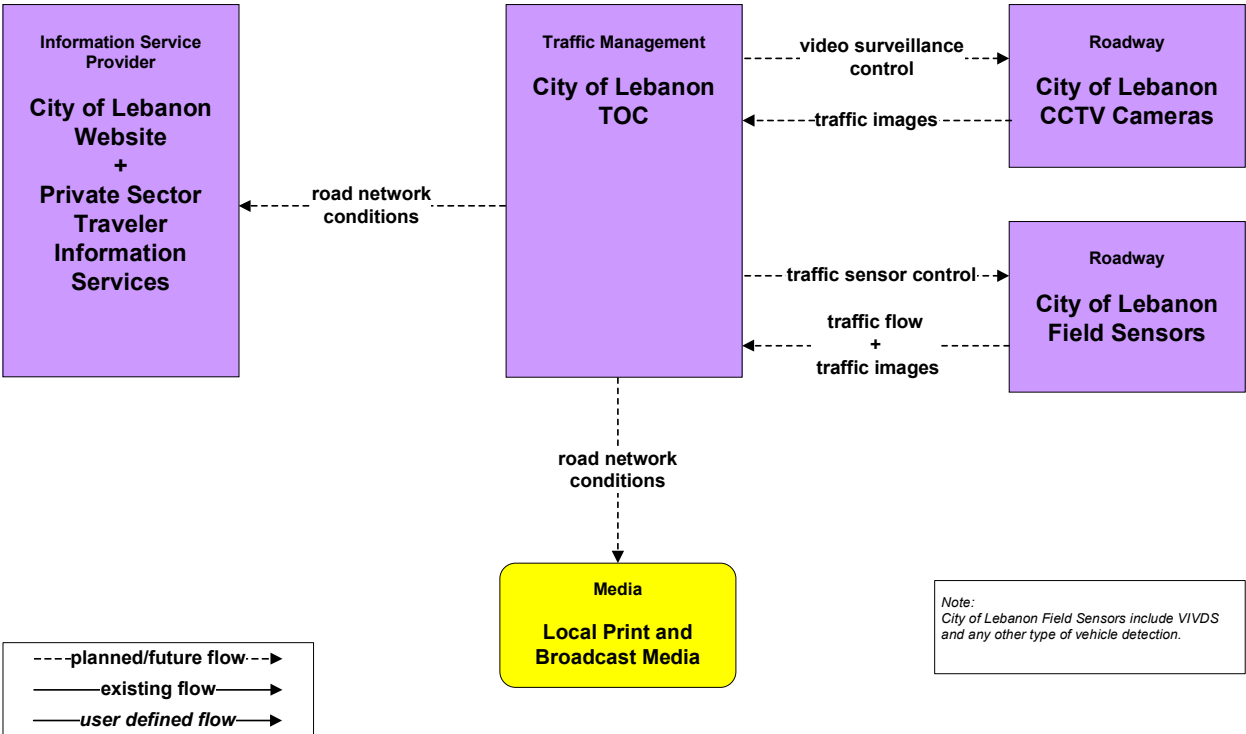
**ATMS01 – Network Surveillance
City of Hendersonville**



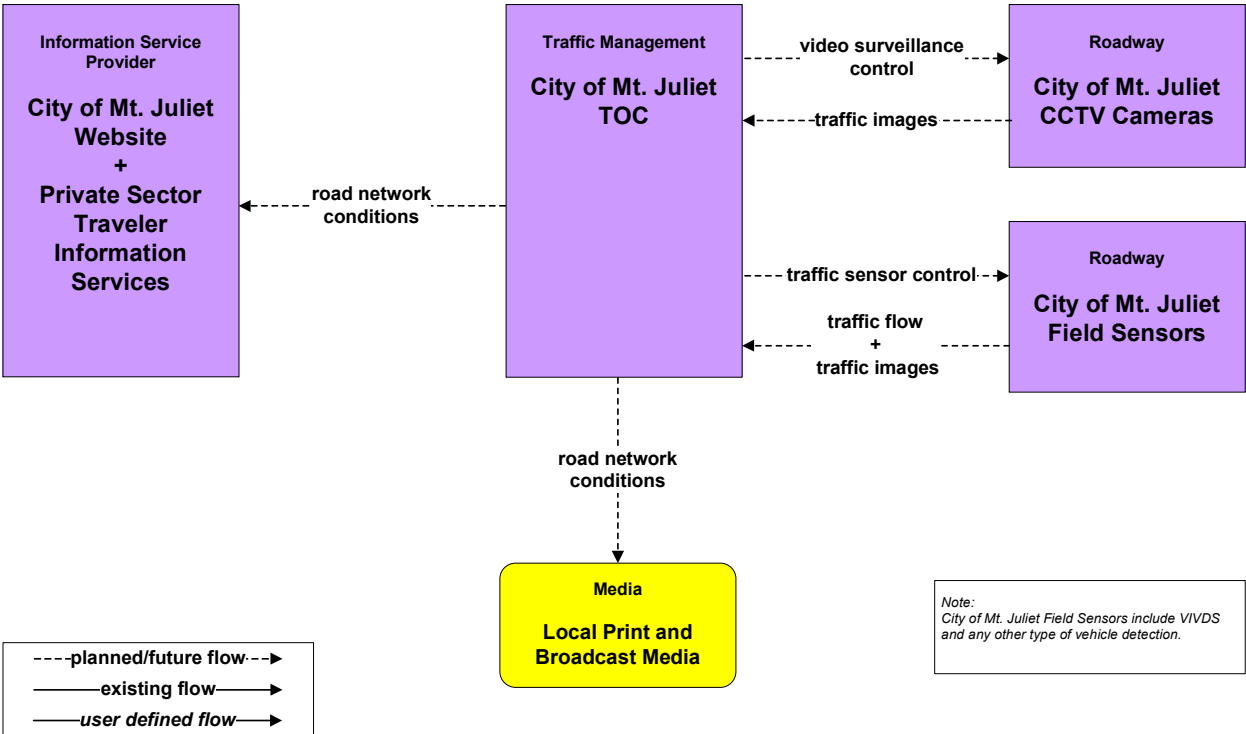
**ATMS01 – Network Surveillance
City of La Vergne**



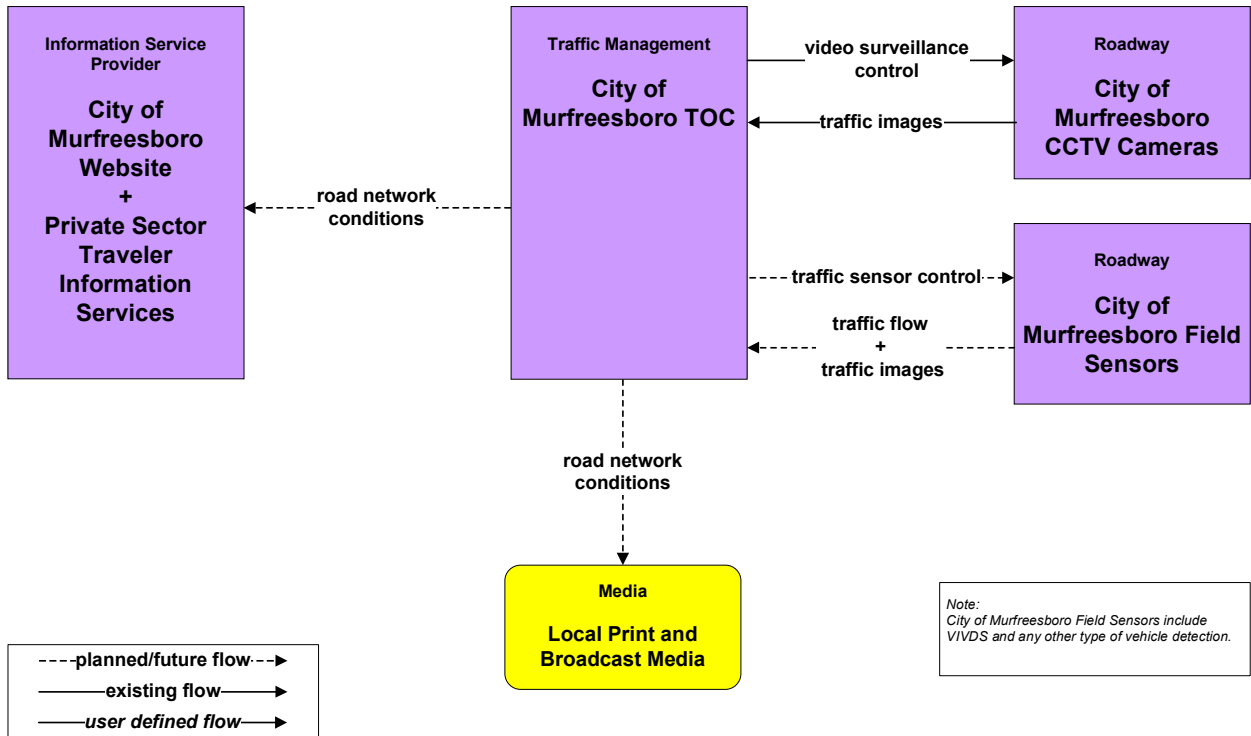
**ATMS01 – Network Surveillance
City of Lebanon**



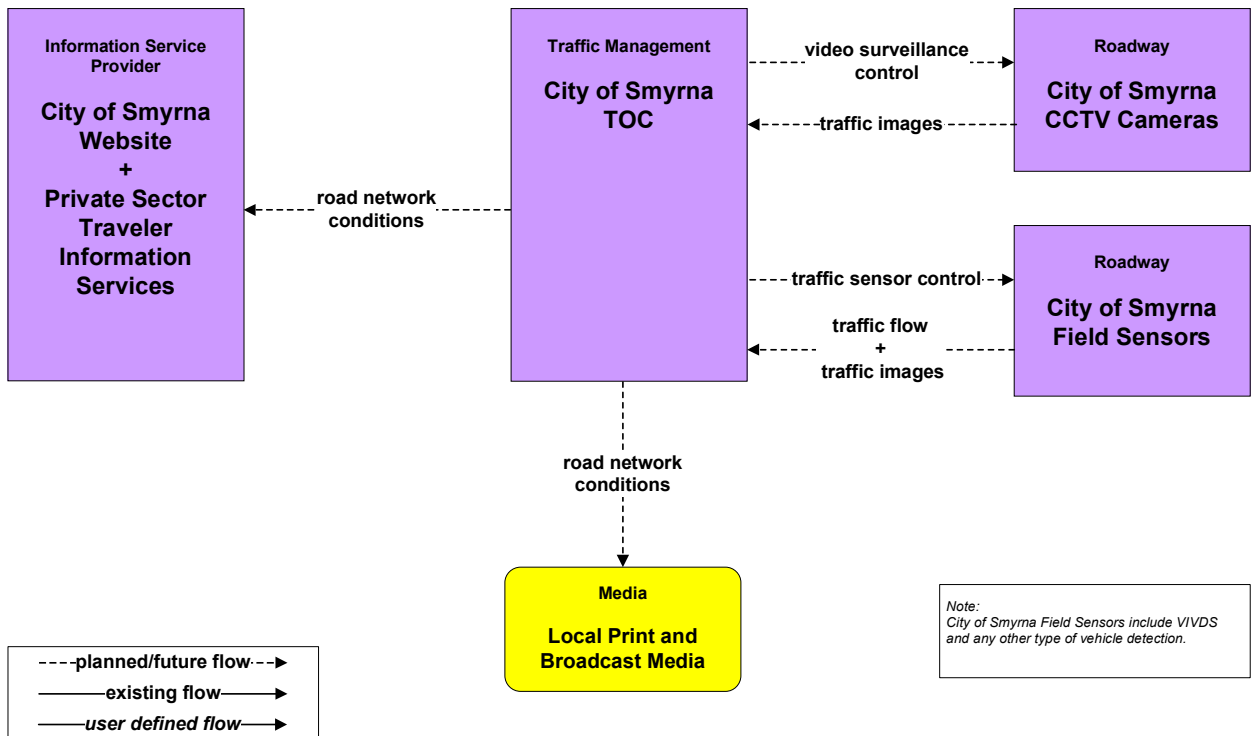
**ATMS01 – Network Surveillance
City of Mt. Juliet**



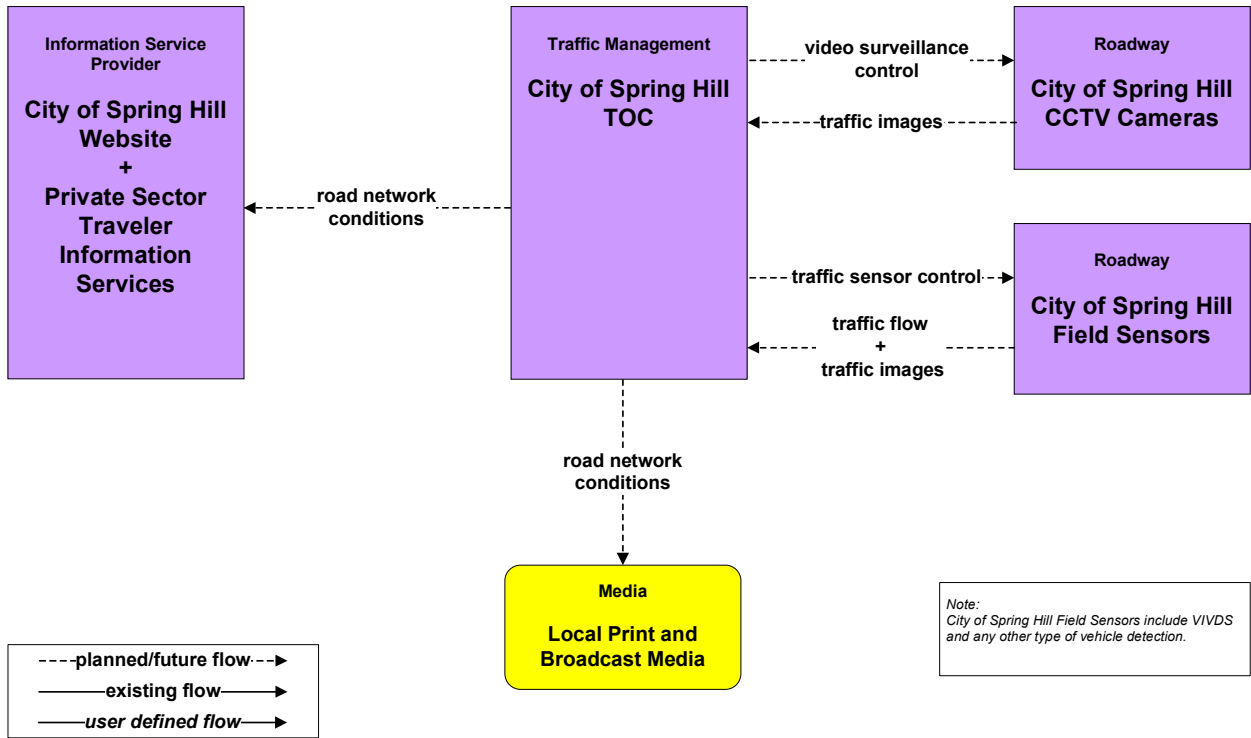
**ATMS01 – Network Surveillance
City of Murfreesboro**



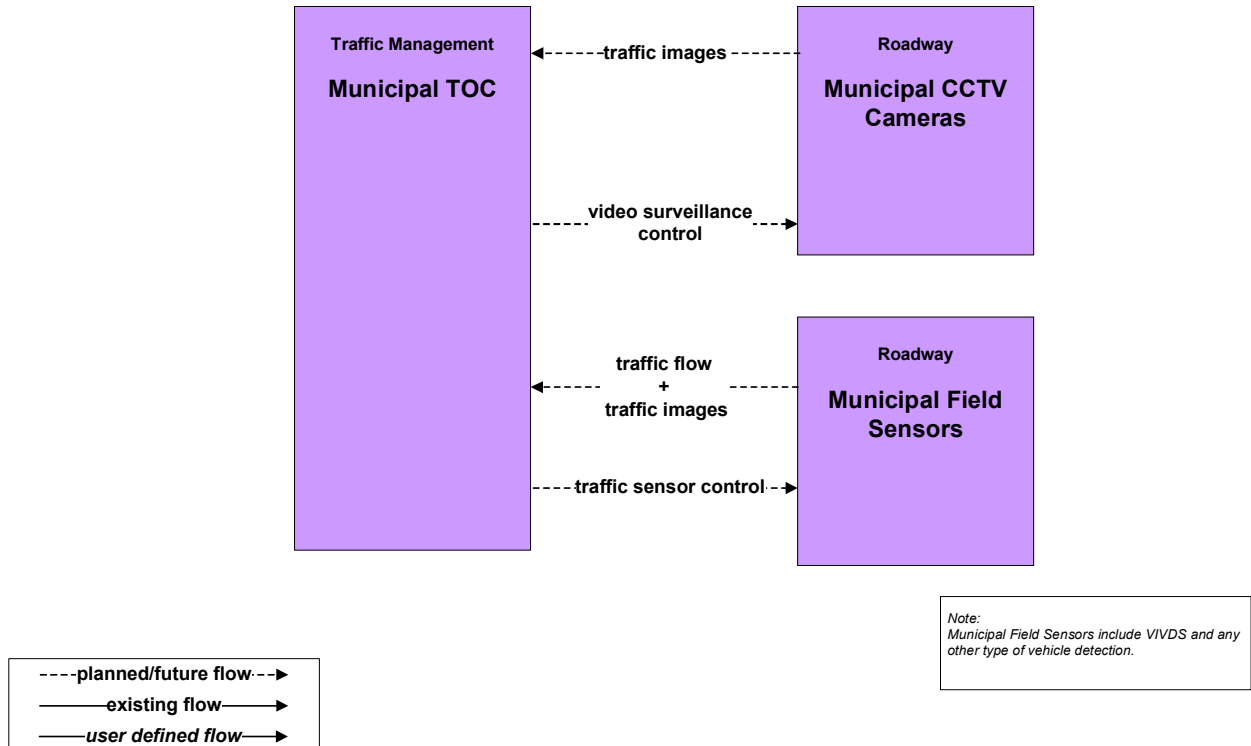
**ATMS01 – Network Surveillance
City of Smyrna**



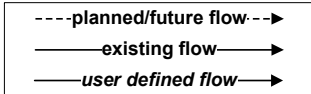
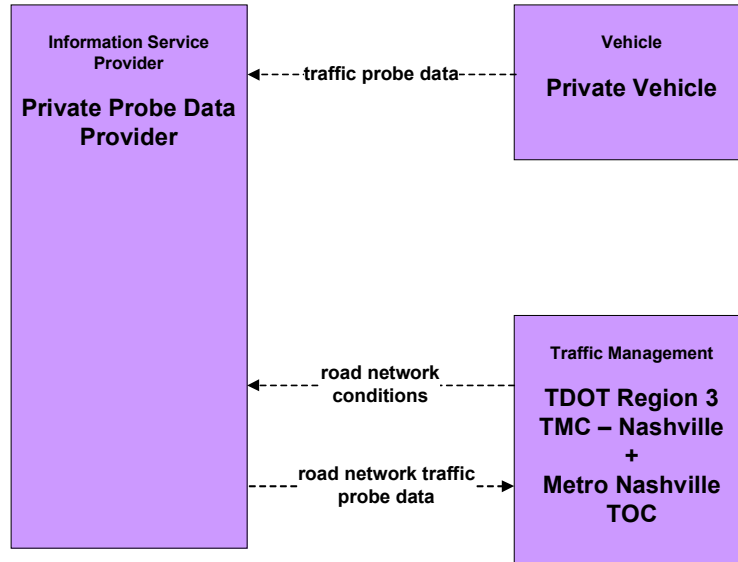
**ATMS01 – Network Surveillance
City of Spring Hill**



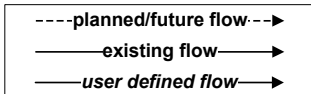
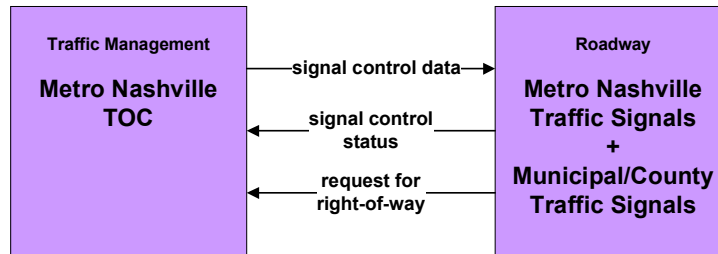
**ATMS01 – Network Surveillance
Municipal**



**ATMS02 – Traffic Probe Surveillance
TDOT and Metro Nashville**



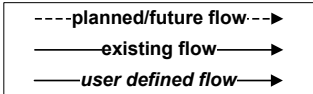
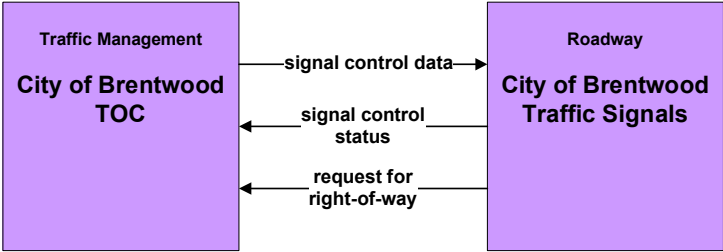
**ATMS03 – Surface Street Control
Metro Nashville**



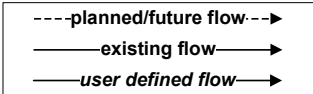
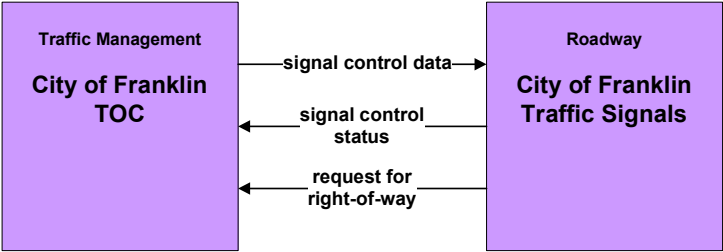
*Note:
Metro Nashville currently operates signals for several municipalities including Goodlettsville, Berry Hill and Belle Meade.

Metro Nashville, in conjunction with the Nashville Emergency Communication Center have a pilot emergency vehicle signal preemption project underway.*

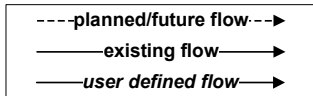
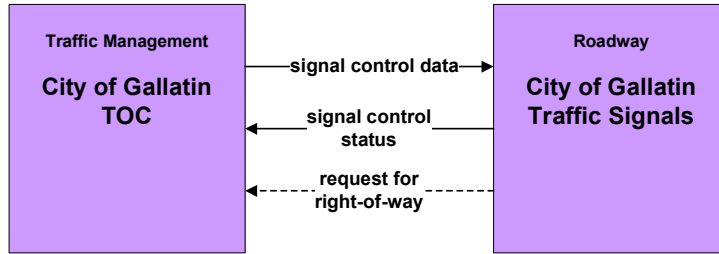
**ATMS03 – Surface Street Control
City of Brentwood**



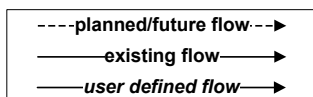
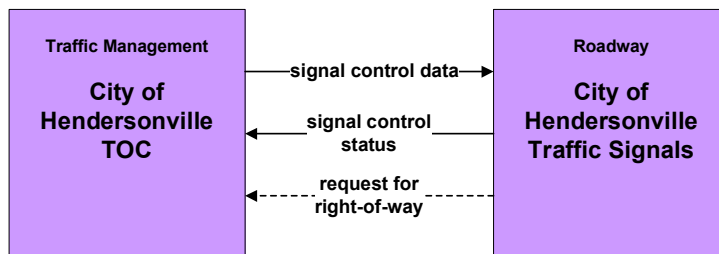
**ATMS03 – Surface Street Control
City of Franklin**



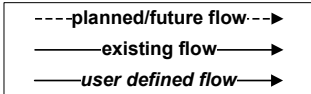
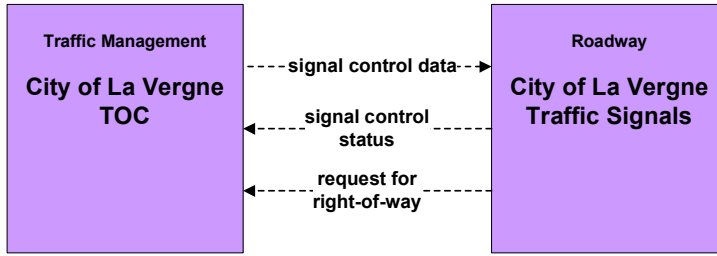
**ATMS03 – Surface Street Control
City of Gallatin**



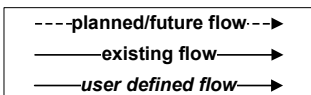
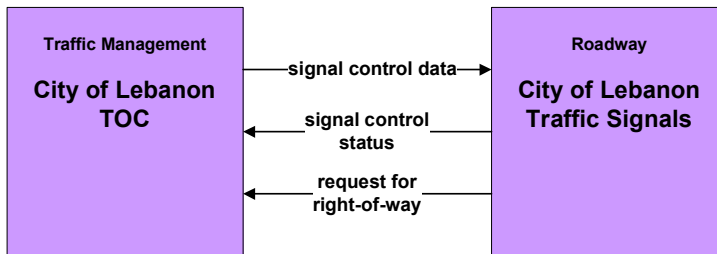
**ATMS03 – Surface Street Control
City of Hendersonville**



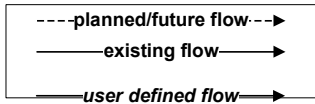
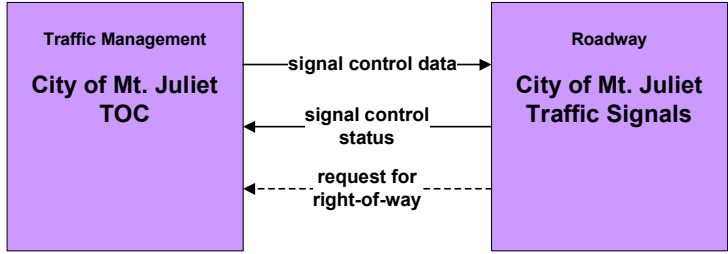
**ATMS03 – Surface Street Control
City of La Vergne**



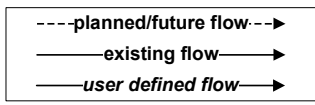
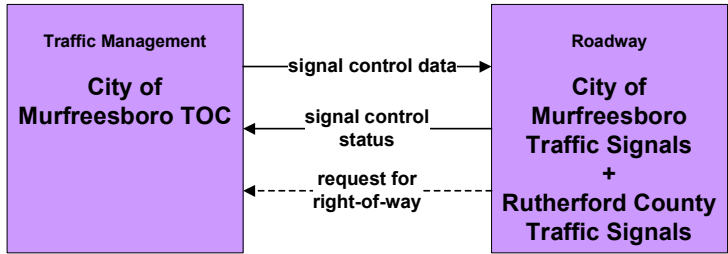
**ATMS03 – Surface Street Control
City of Lebanon**



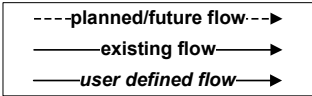
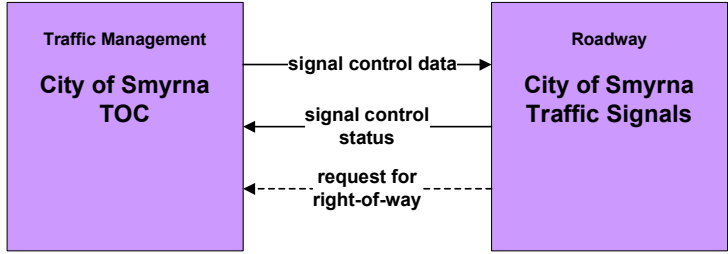
**ATMS03 – Surface Street Control
City of Mt. Juliet**



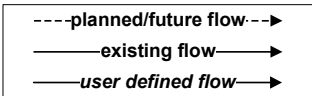
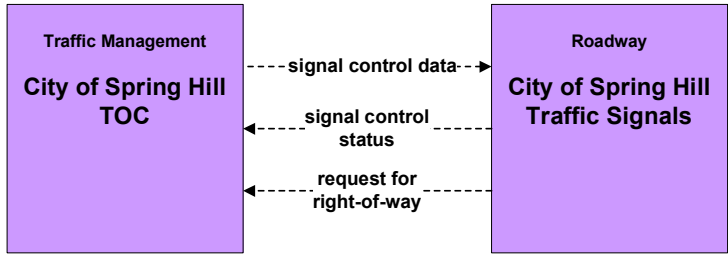
**ATMS03 – Surface Street Control
City of Murfreesboro**



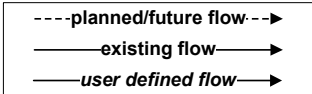
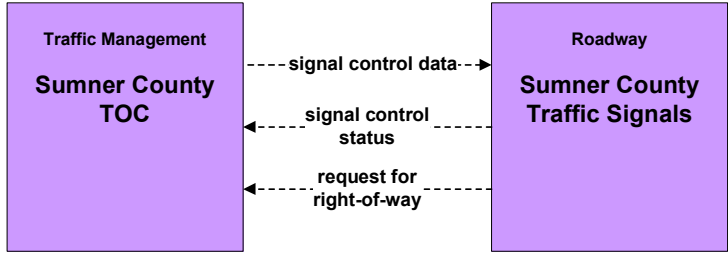
**ATMS03 – Surface Street Control
City of Smyrna**



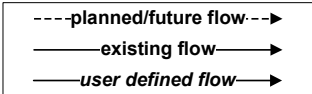
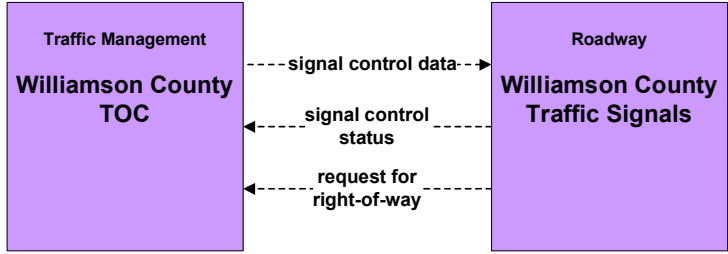
**ATMS03 – Surface Street Control
City of Spring Hill**



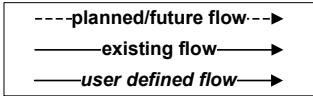
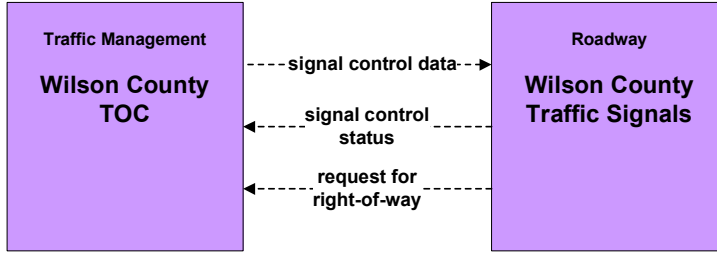
**ATMS03 – Surface Street Control
Sumner County**



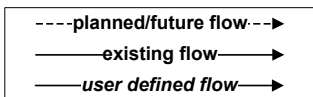
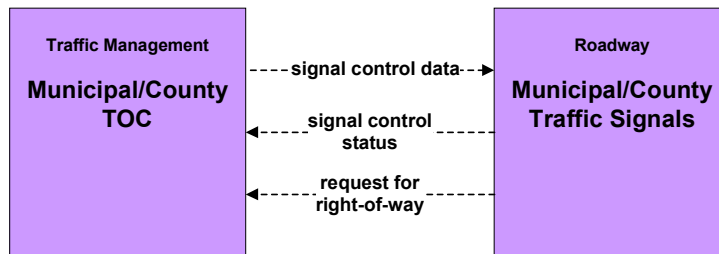
**ATMS03 – Surface Street Control
Williamson County**



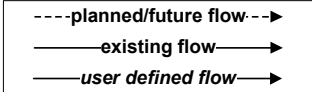
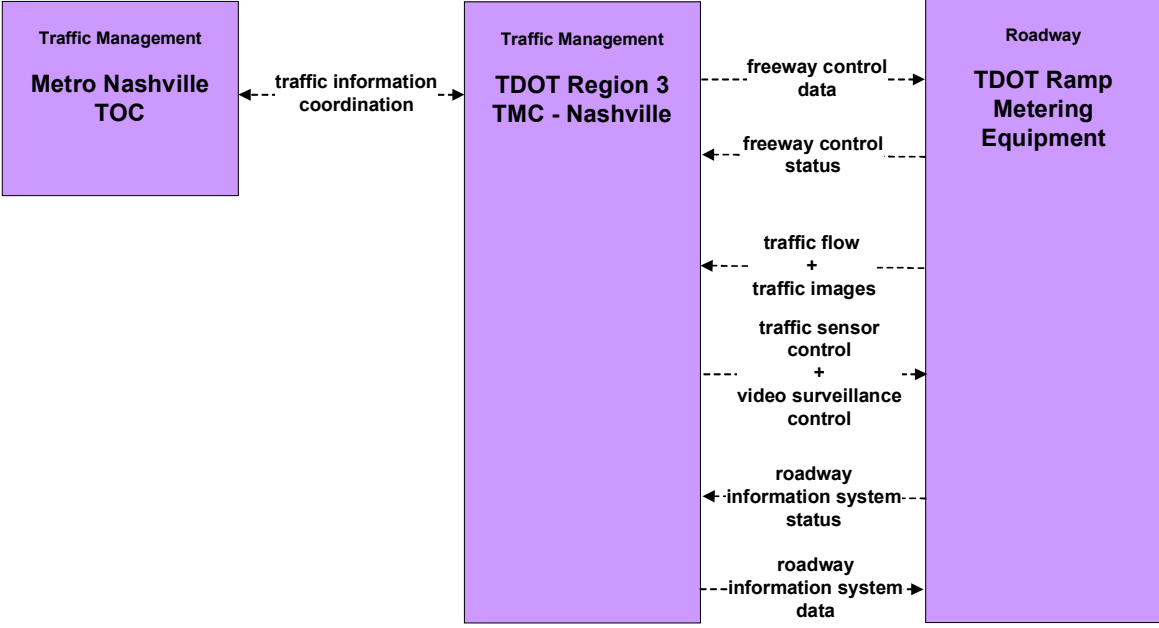
**ATMS03 – Surface Street Control
Wilson County**



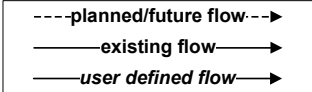
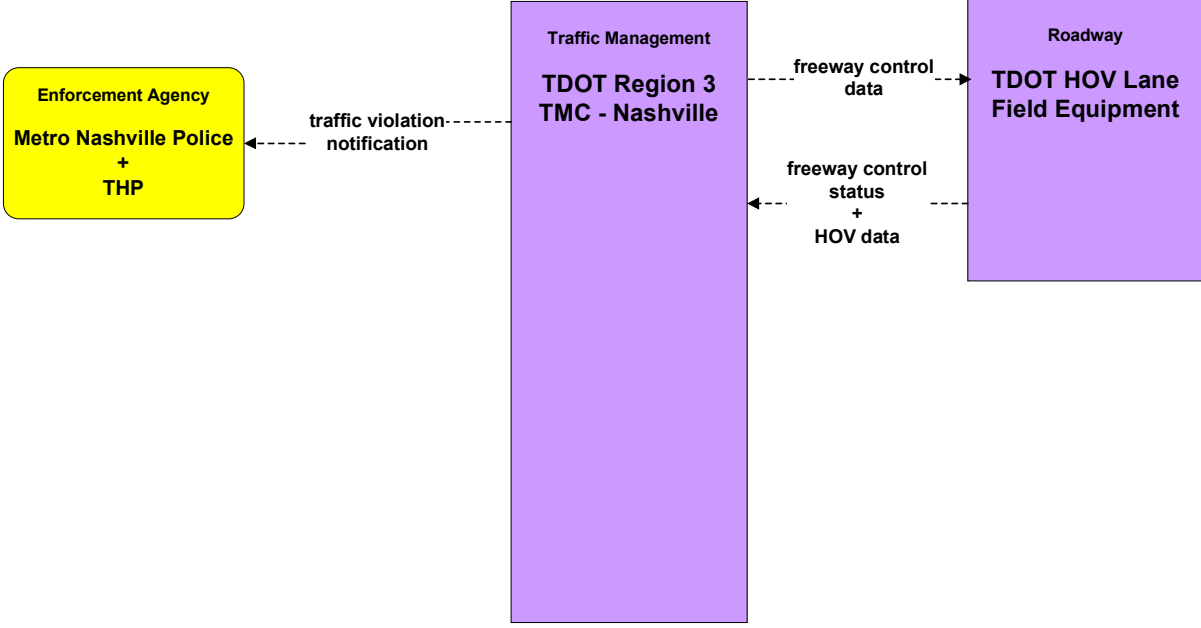
**ATMS03 – Surface Street Control
Municipal/County**



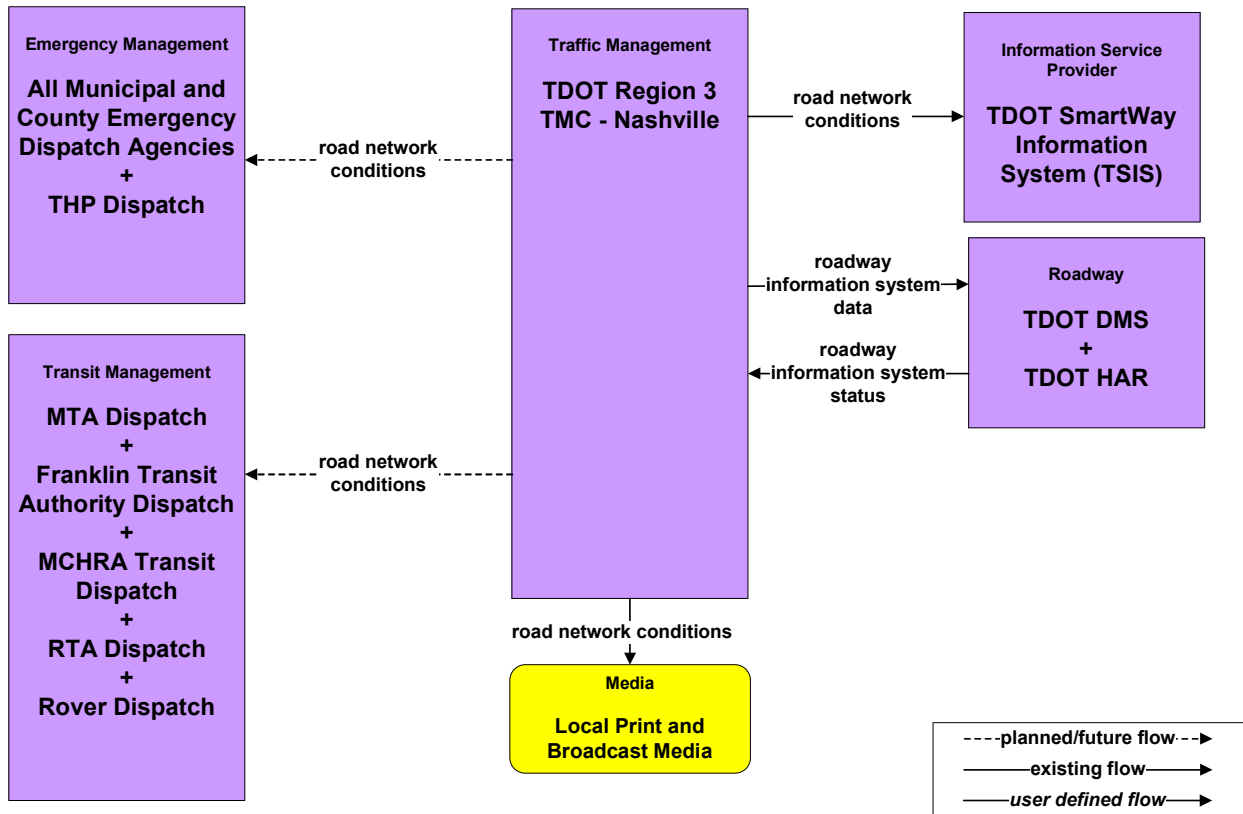
**ATMS04 – Freeway Control
TDOT**



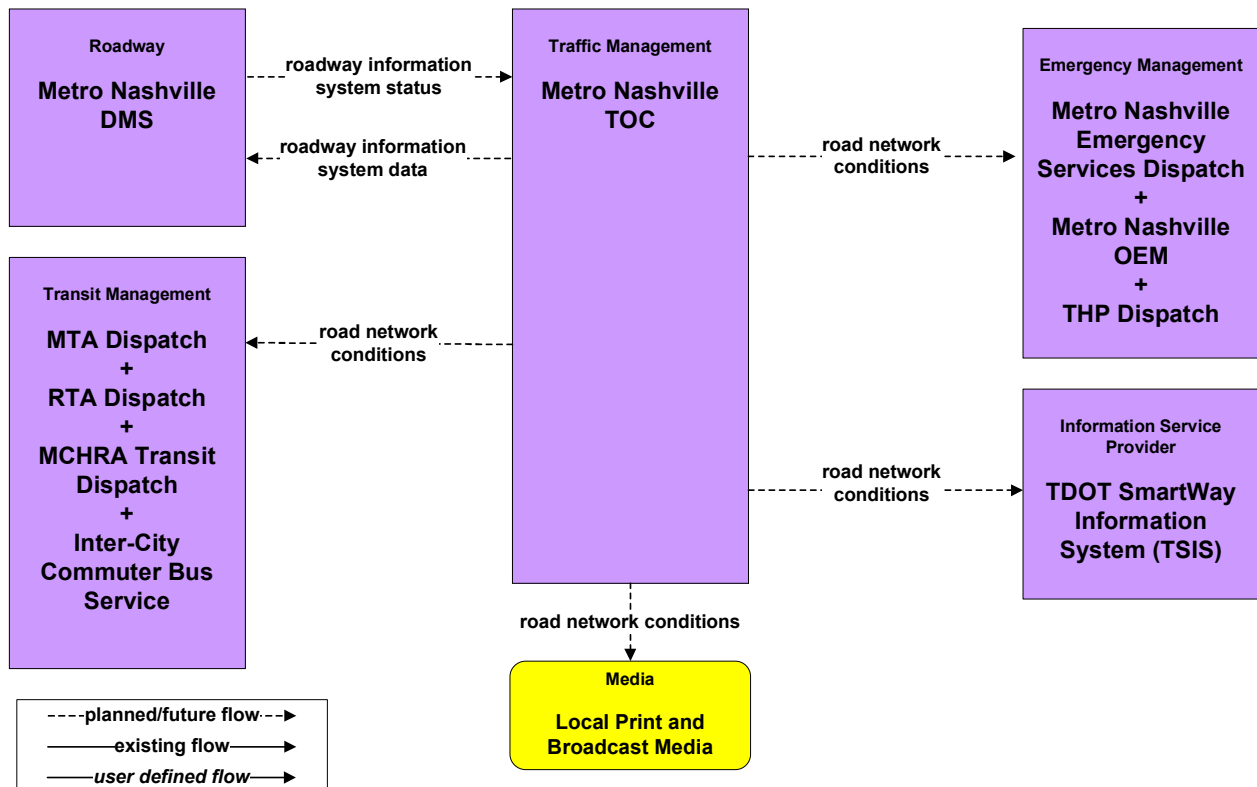
**ATMS05 – HOV Lane Management
TDOT Region 3 TMC - Nashville**



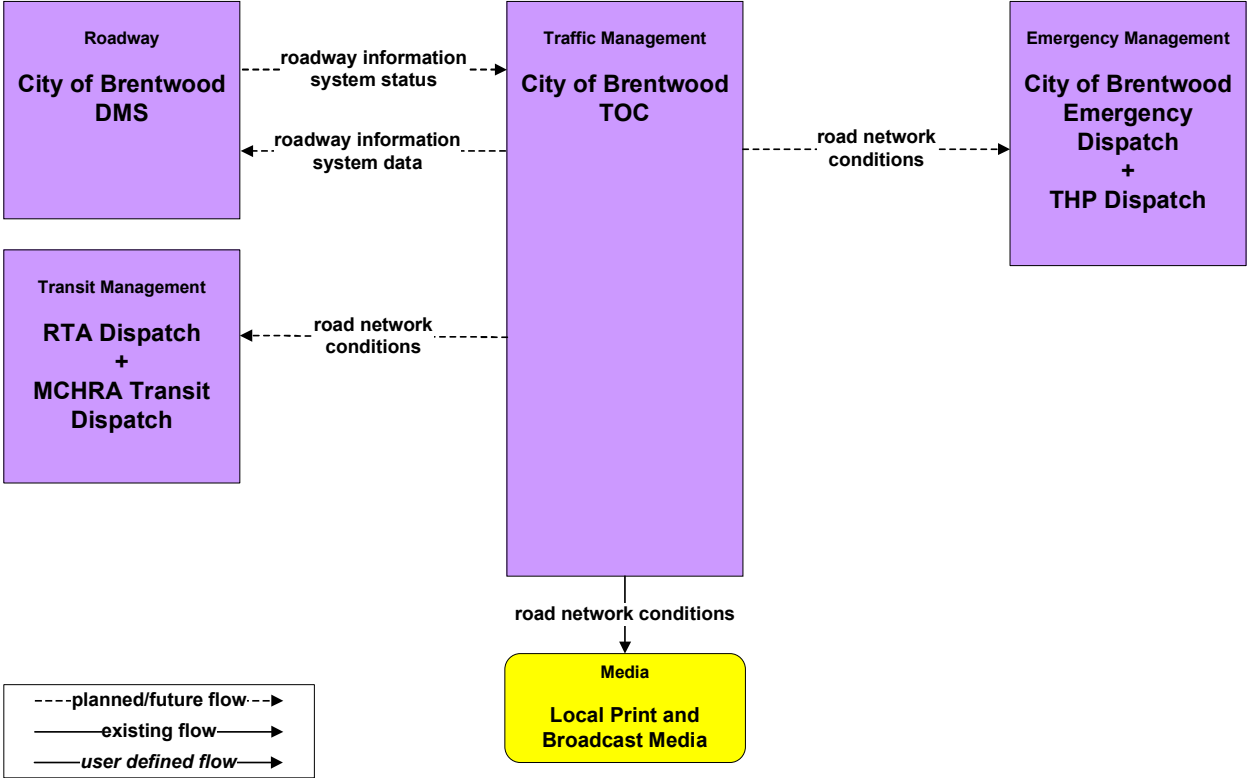
**ATMS06 – Traffic Information Dissemination
 TDOT Region 3 TMC - Nashville**



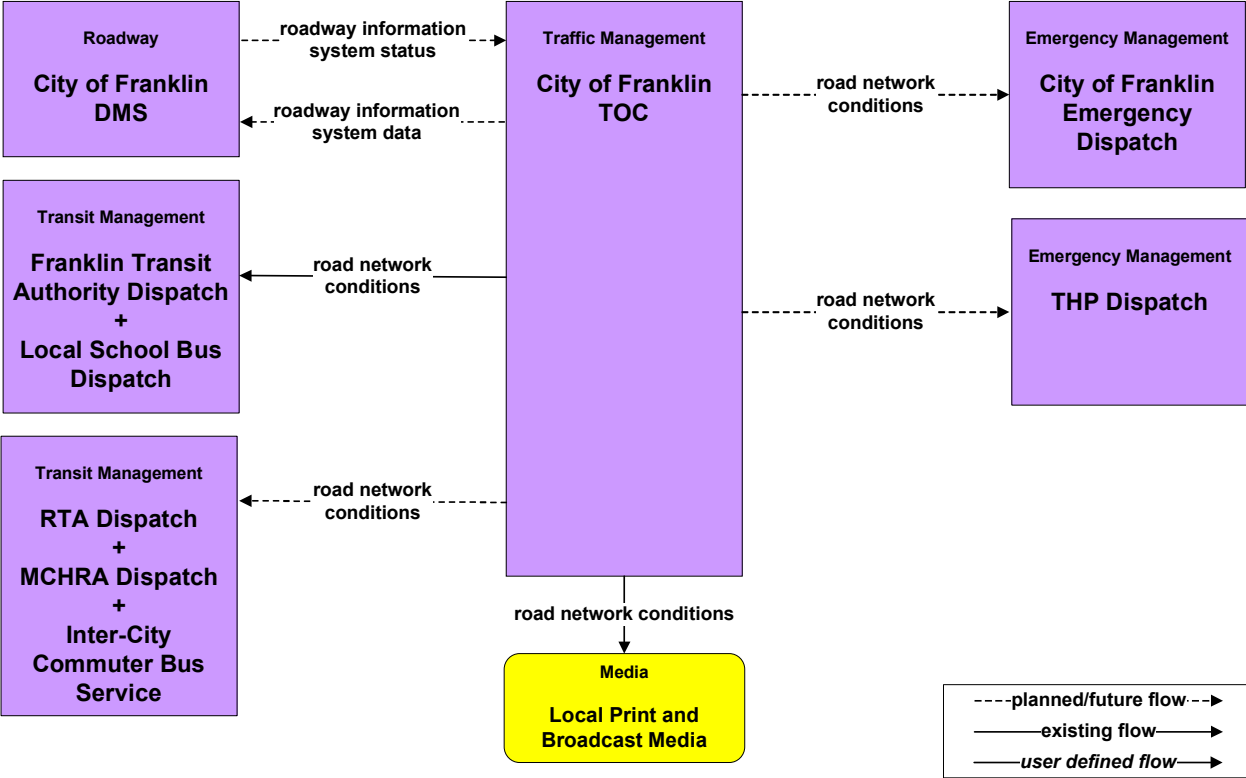
**ATMS06 – Traffic Information Dissemination
 Metro Nashville**



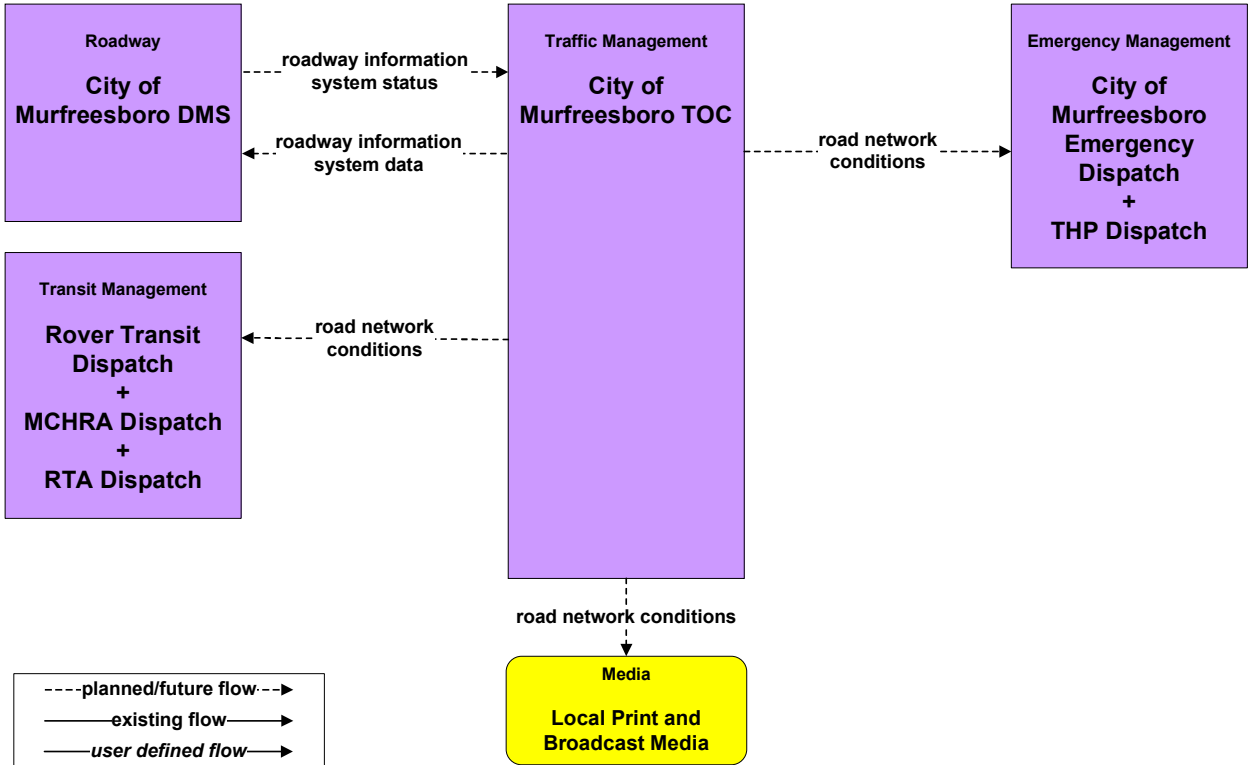
**ATMS06 – Traffic Information Dissemination
City of Brentwood**



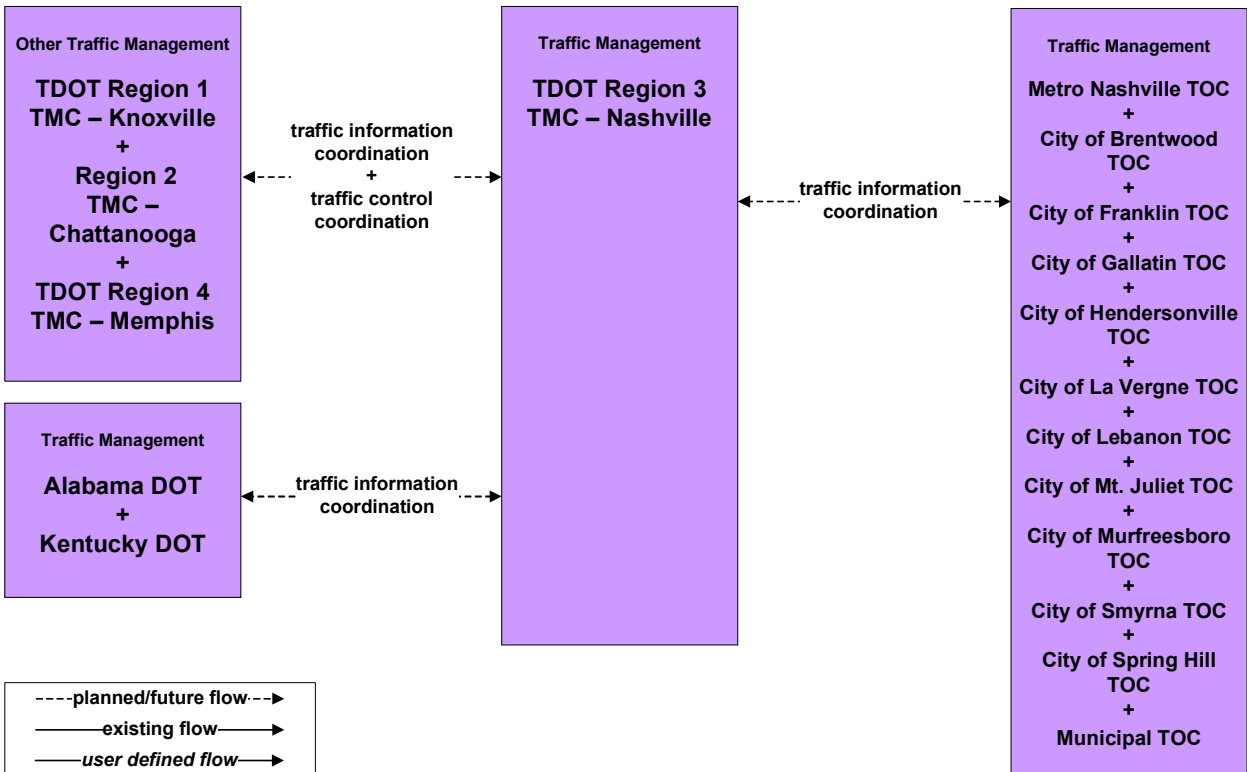
**ATMS06 – Traffic Information Dissemination
City of Franklin**



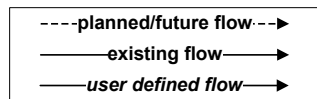
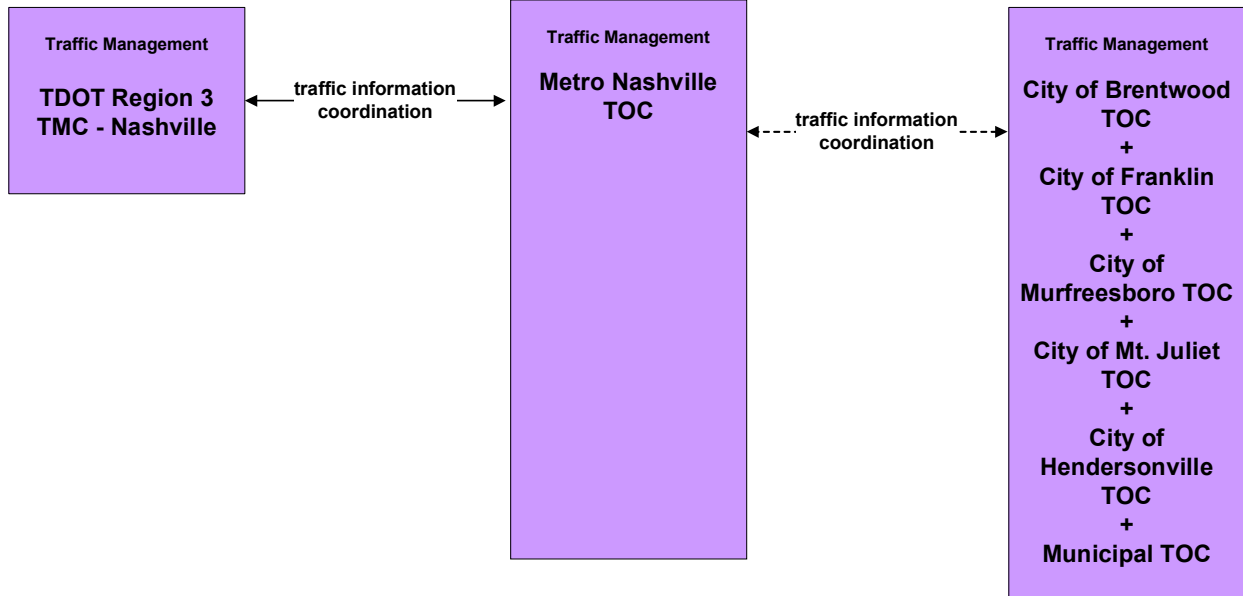
**ATMS06 – Traffic Information Dissemination
City of Murfreesboro**



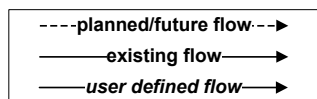
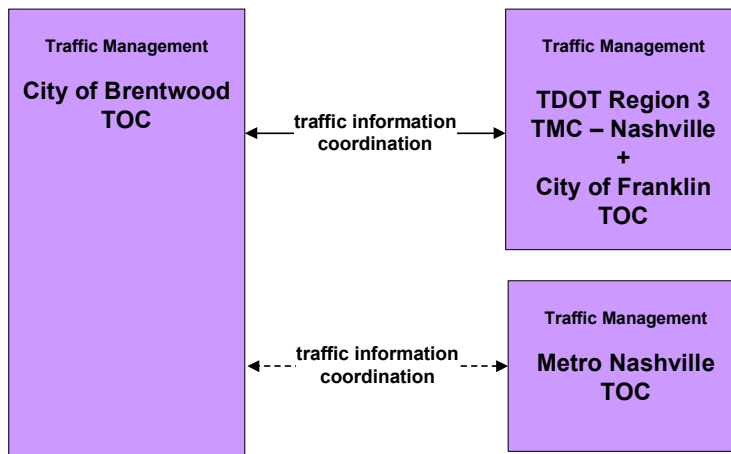
**ATMS07 - Regional Traffic Management
TDOT Region 3 TMC - Nashville**



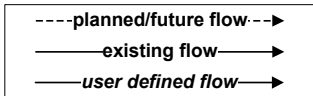
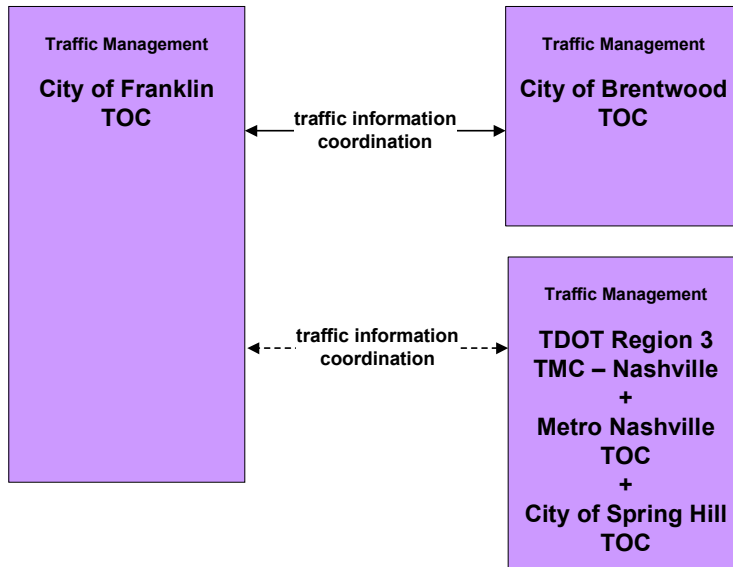
**ATMS07 – Regional Traffic Management
Metro Nashville**



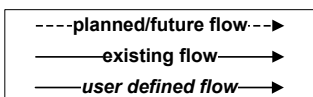
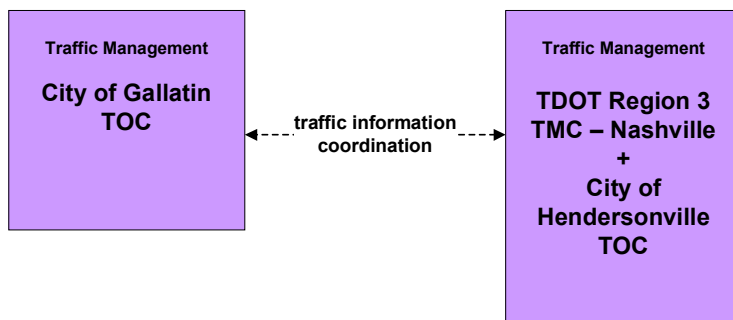
**ATMS07 – Regional Traffic Management
City of Brentwood**



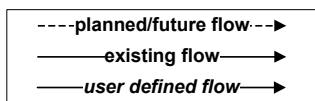
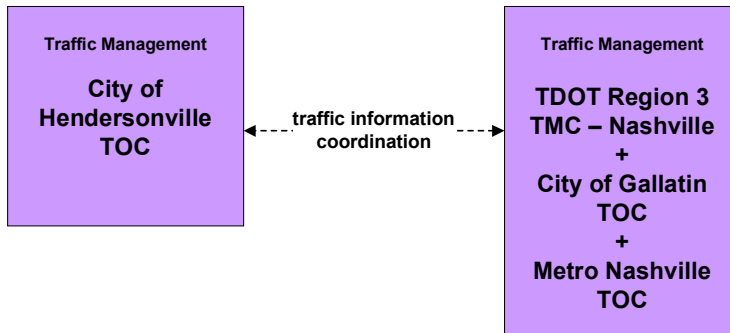
**ATMS07 – Regional Traffic Management
City of Franklin**



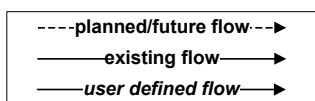
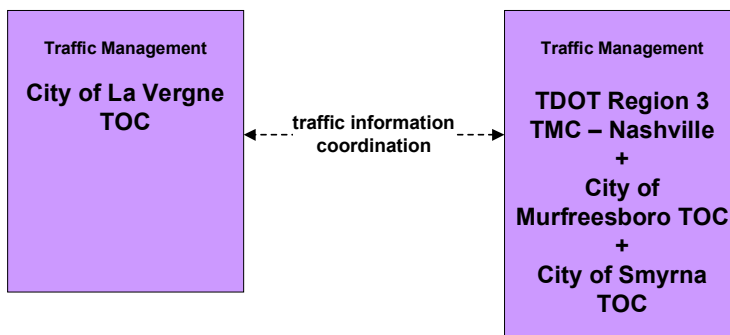
**ATMS07 – Regional Traffic Management
City of Gallatin**



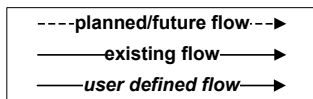
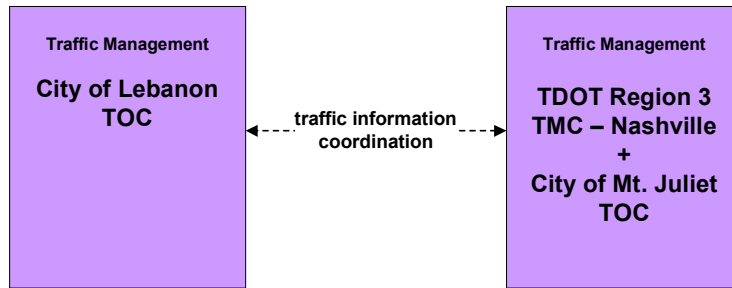
**ATMS07 – Regional Traffic Management
City of Hendersonville**



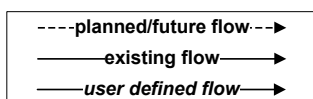
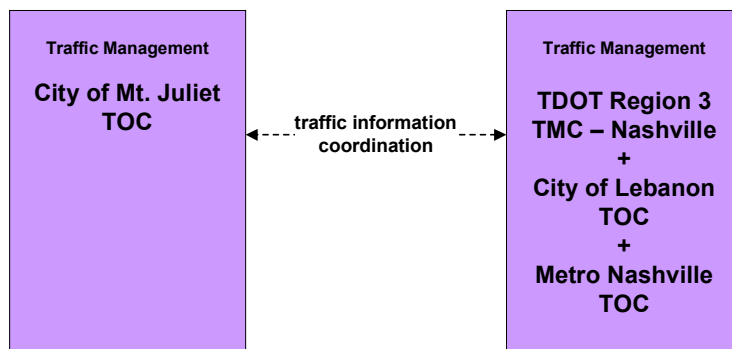
**ATMS07 – Regional Traffic Management
City of La Vergne**



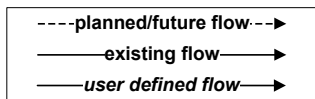
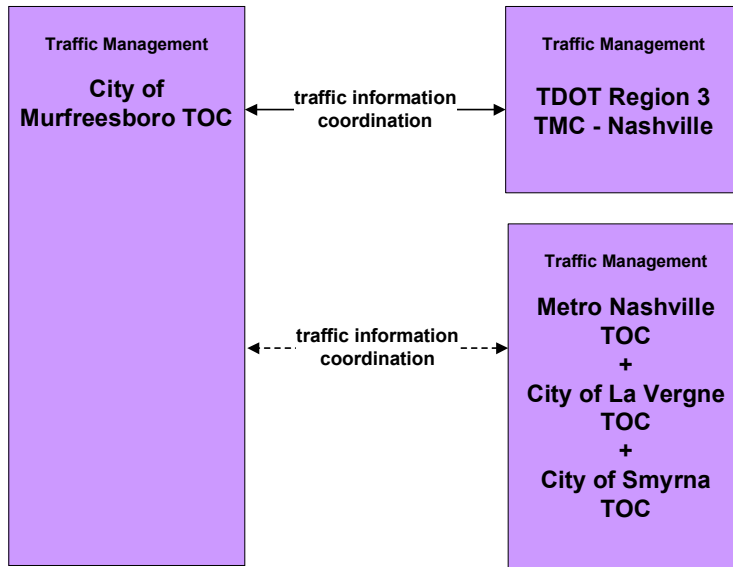
**ATMS07 – Regional Traffic Management
City of Lebanon**



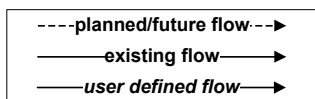
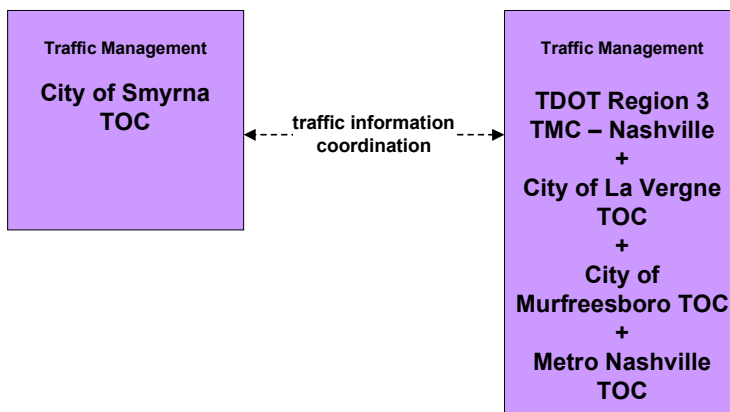
**ATMS07 – Regional Traffic Management
City of Mt. Juliet**



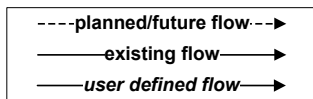
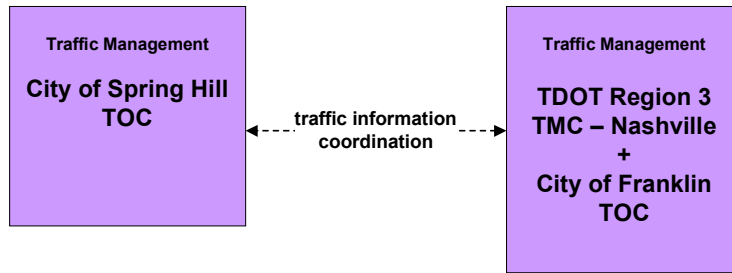
**ATMS07 – Regional Traffic Management
City of Murfreesboro**



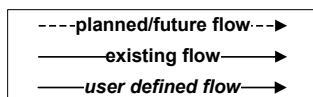
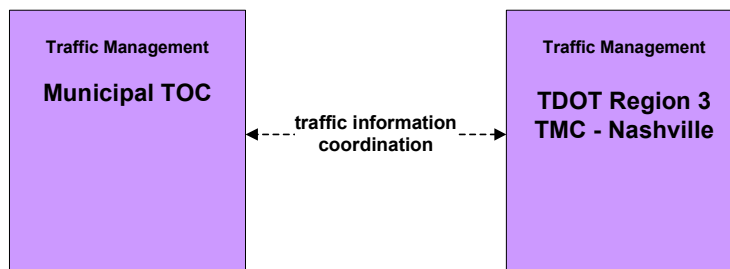
**ATMS07 – Regional Traffic Management
City of Smyrna**



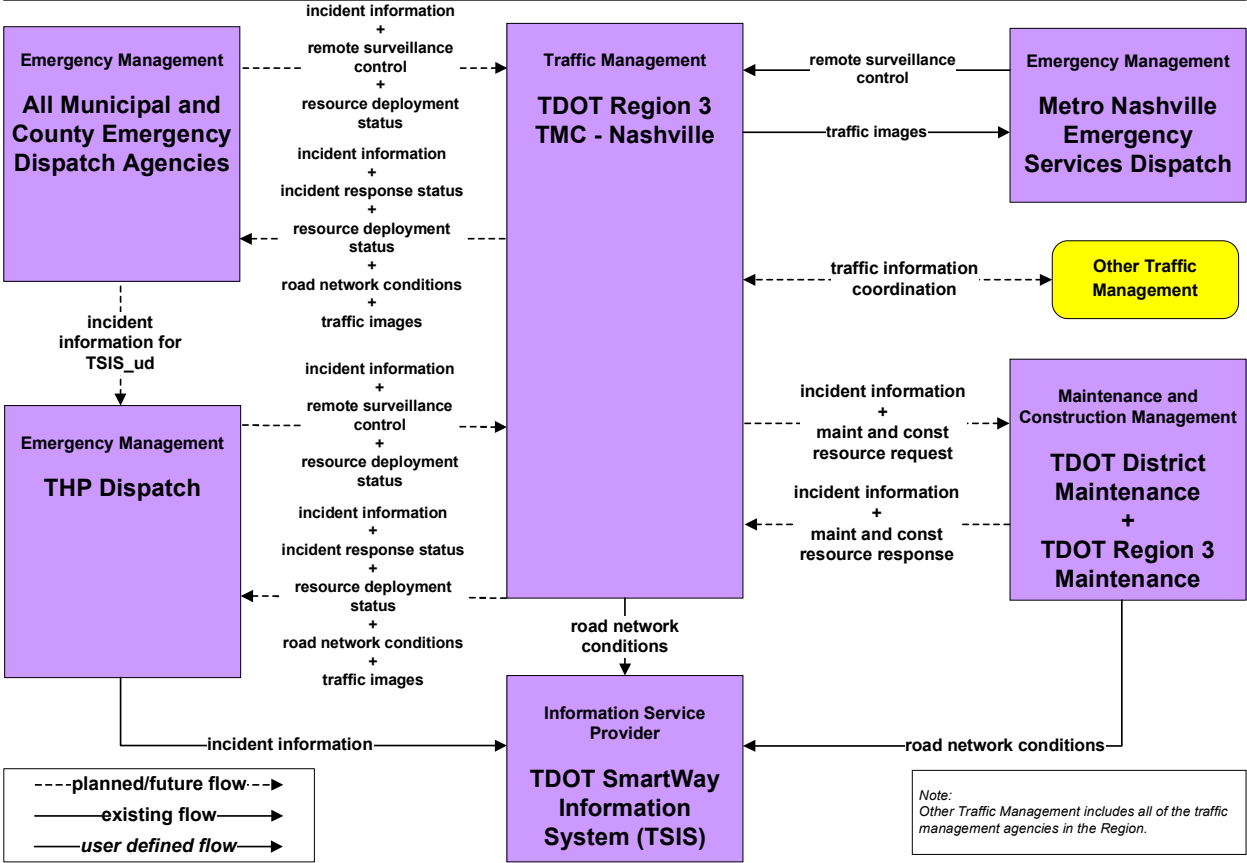
**ATMS07 – Regional Traffic Management
City of Spring Hill**



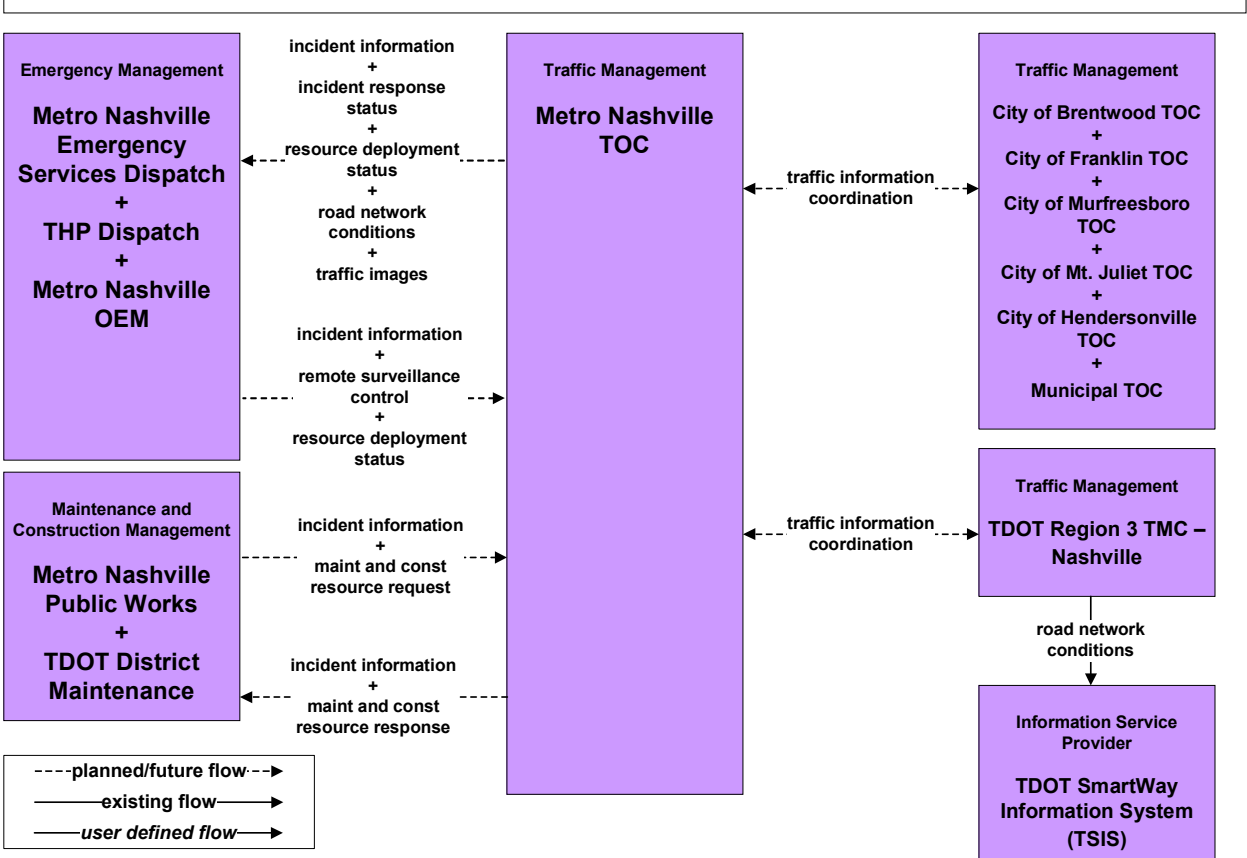
**ATMS07 – Regional Traffic Management
Municipal**



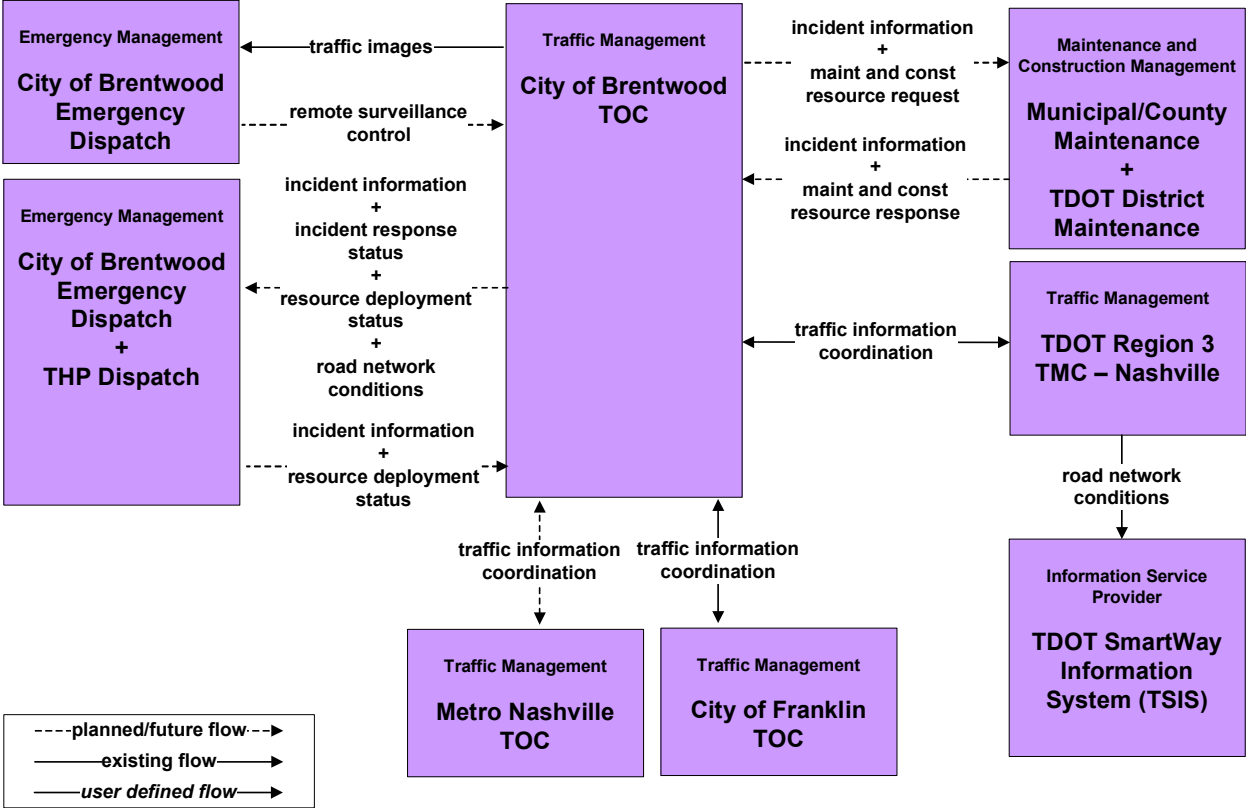
**ATMS08 - Traffic Incident Management System
 TDOT Region 3 TMC - Nashville**



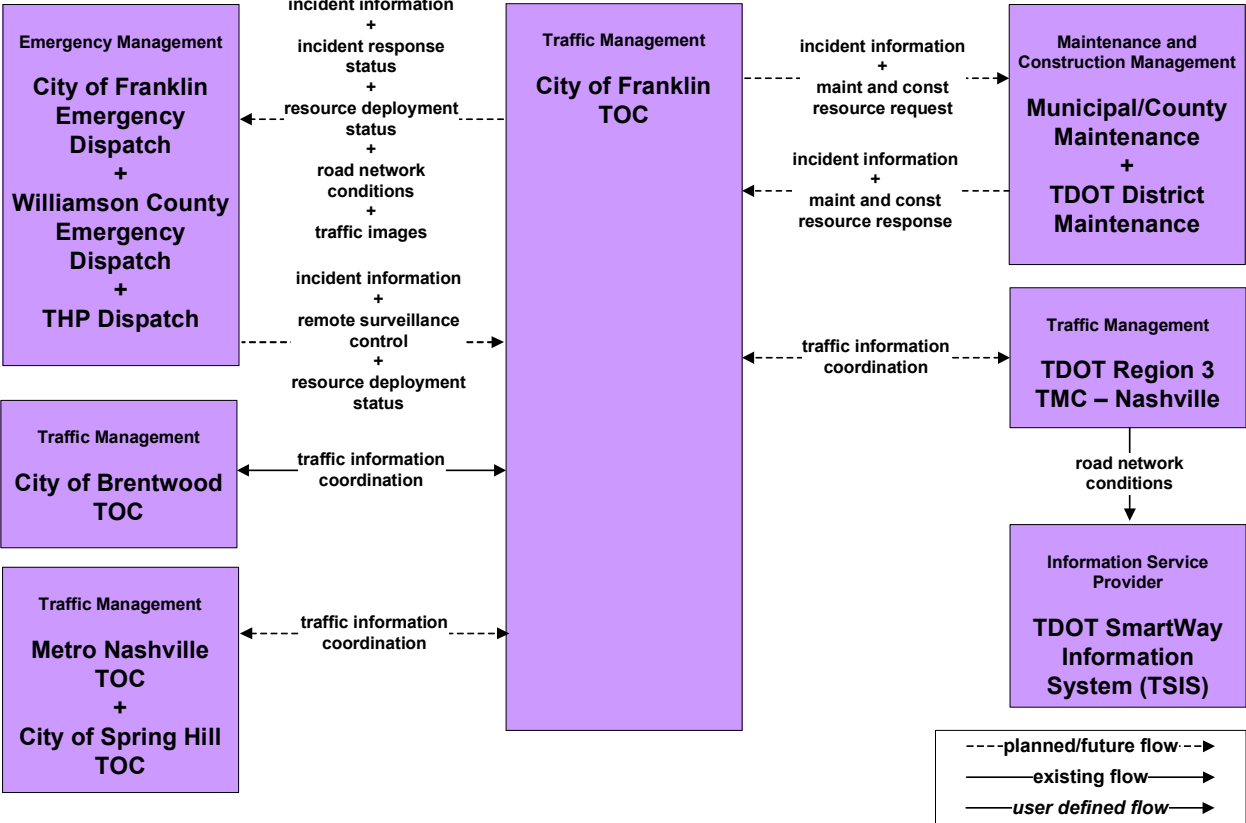
**ATMS08 - Traffic Incident Management System
 Metro Nashville**



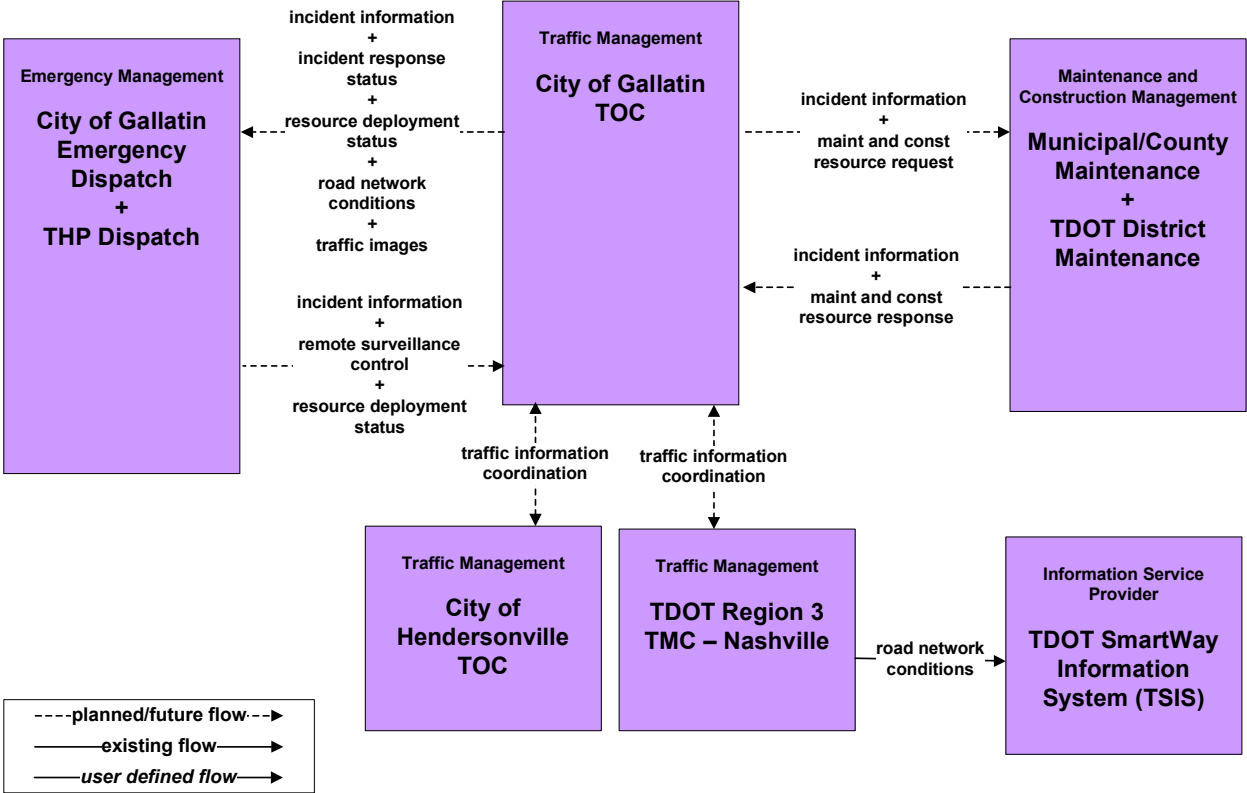
**ATMS08 - Traffic Incident Management System
City of Brentwood**



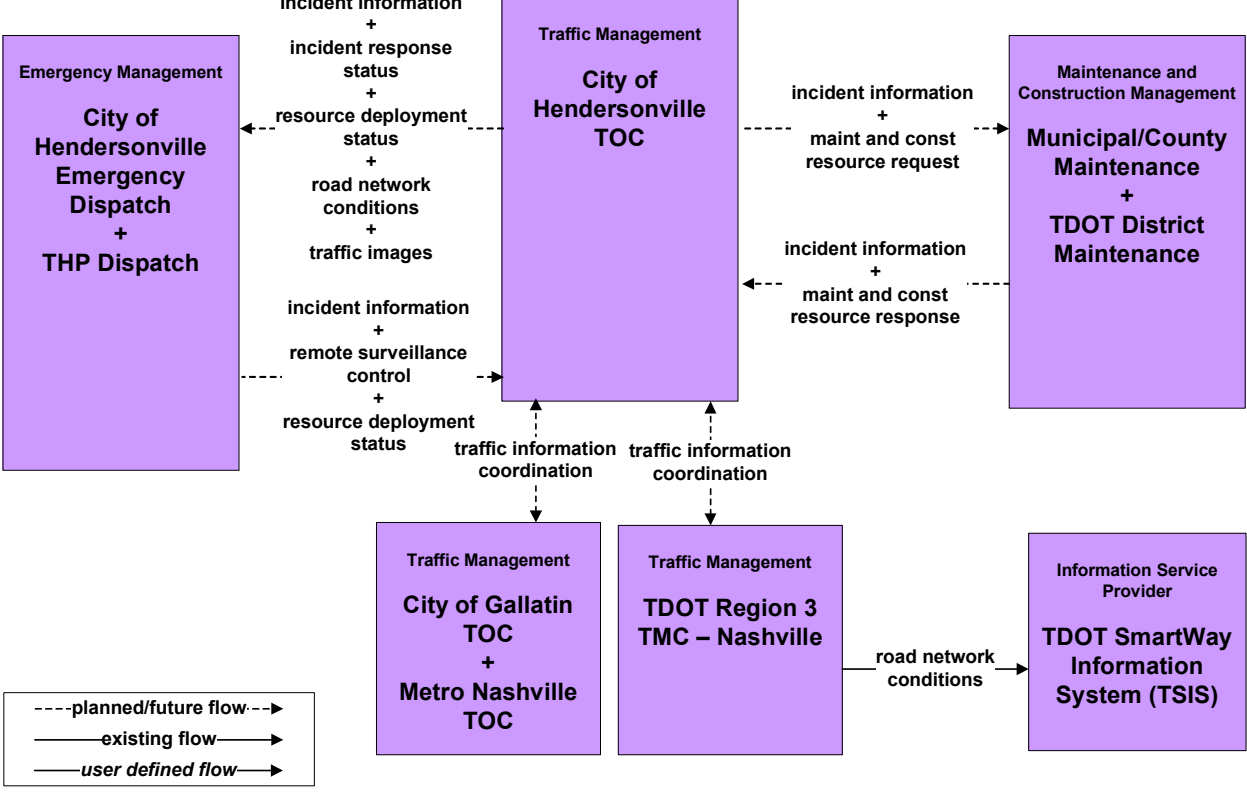
**ATMS08 - Traffic Incident Management System
City of Franklin**



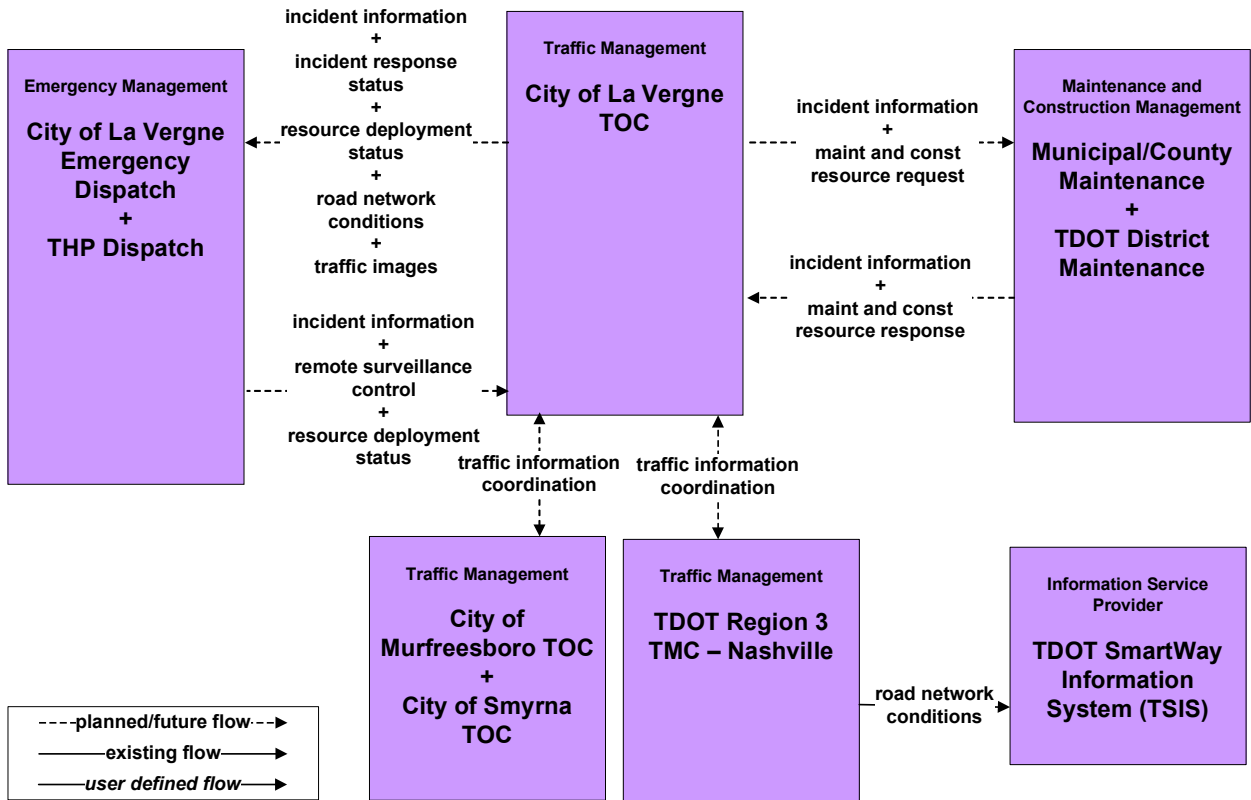
**ATMS08 - Traffic Incident Management System
City of Gallatin**



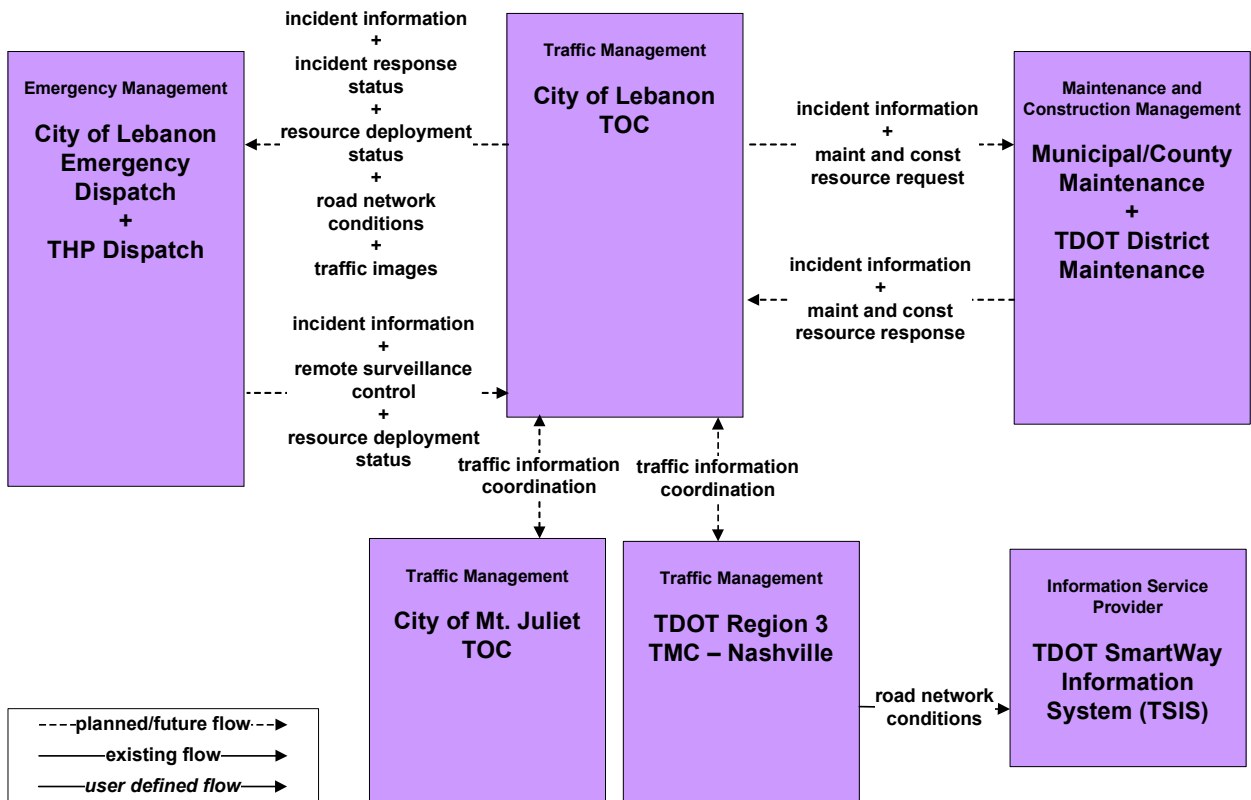
**ATMS08 - Traffic Incident Management System
City of Hendersonville**



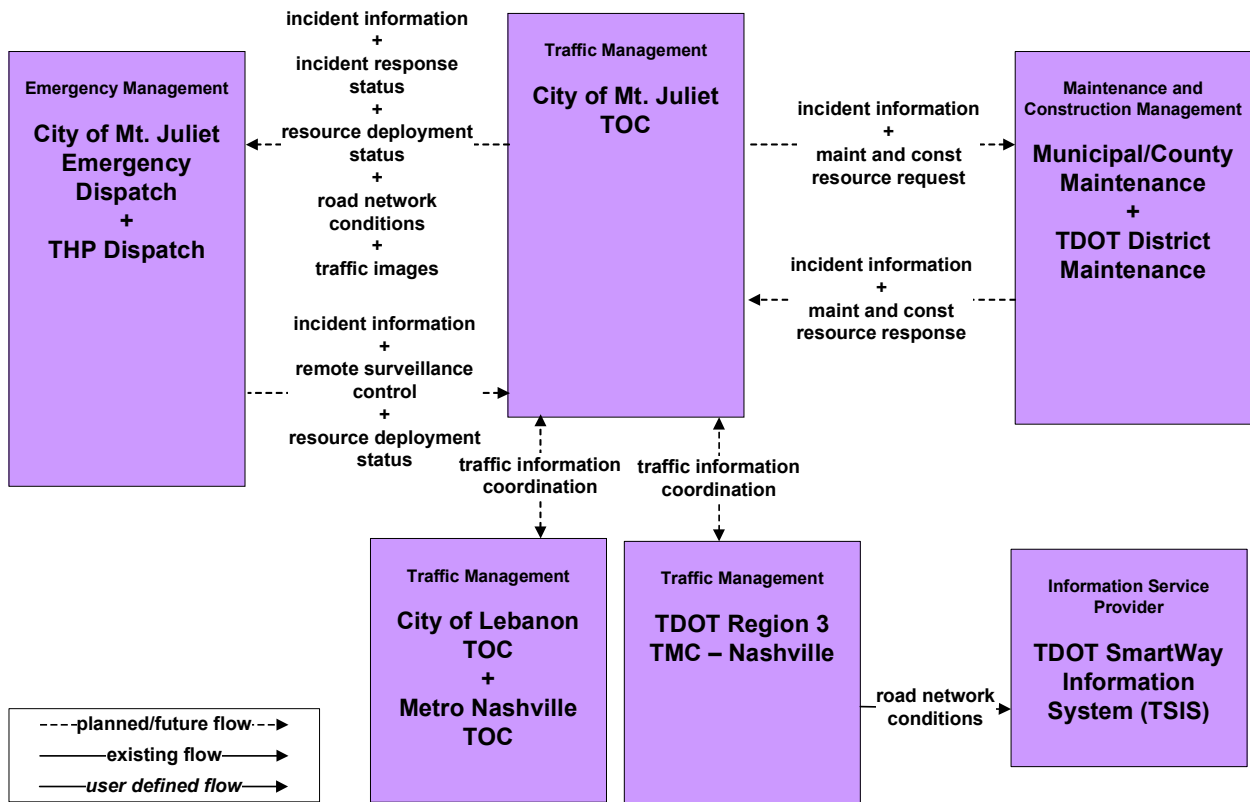
**ATMS08 - Traffic Incident Management System
City of La Vergne**



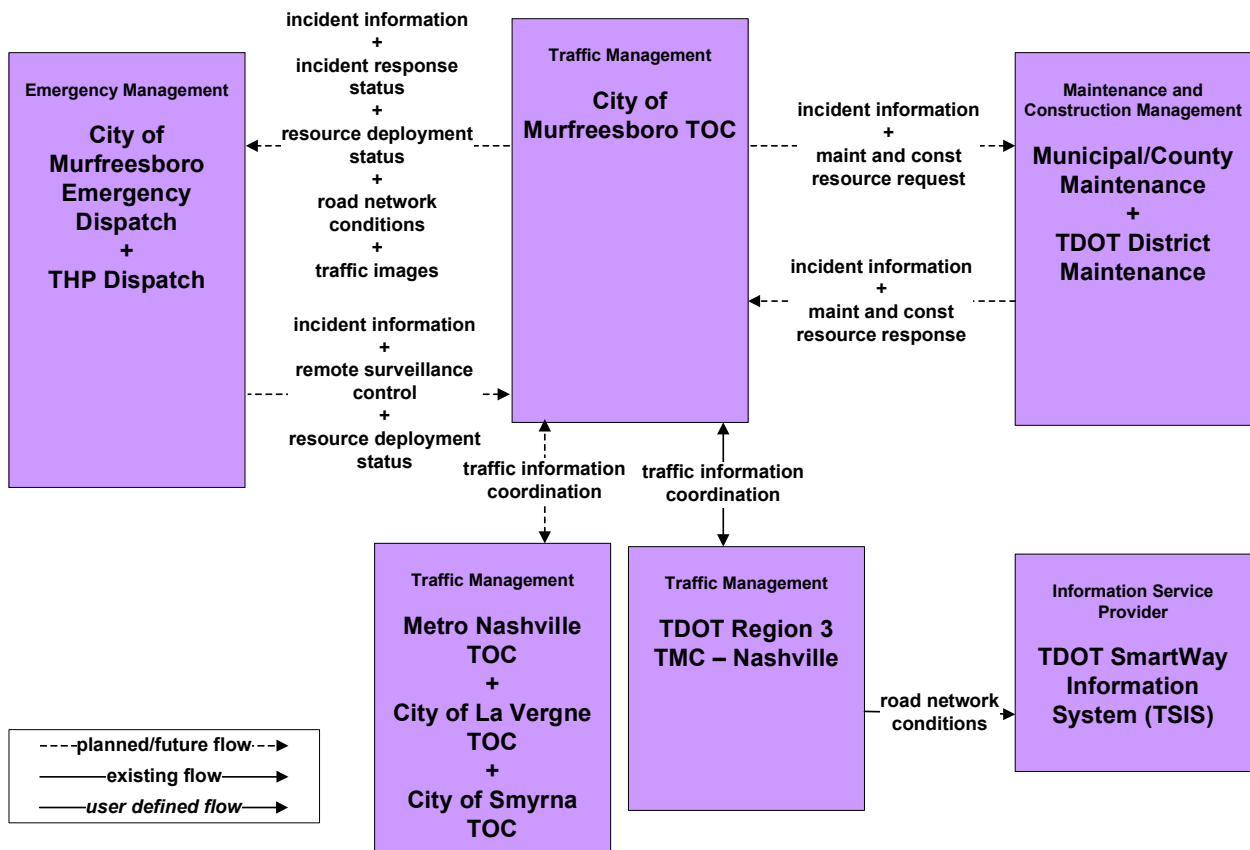
**ATMS08 - Traffic Incident Management System
City of Lebanon**



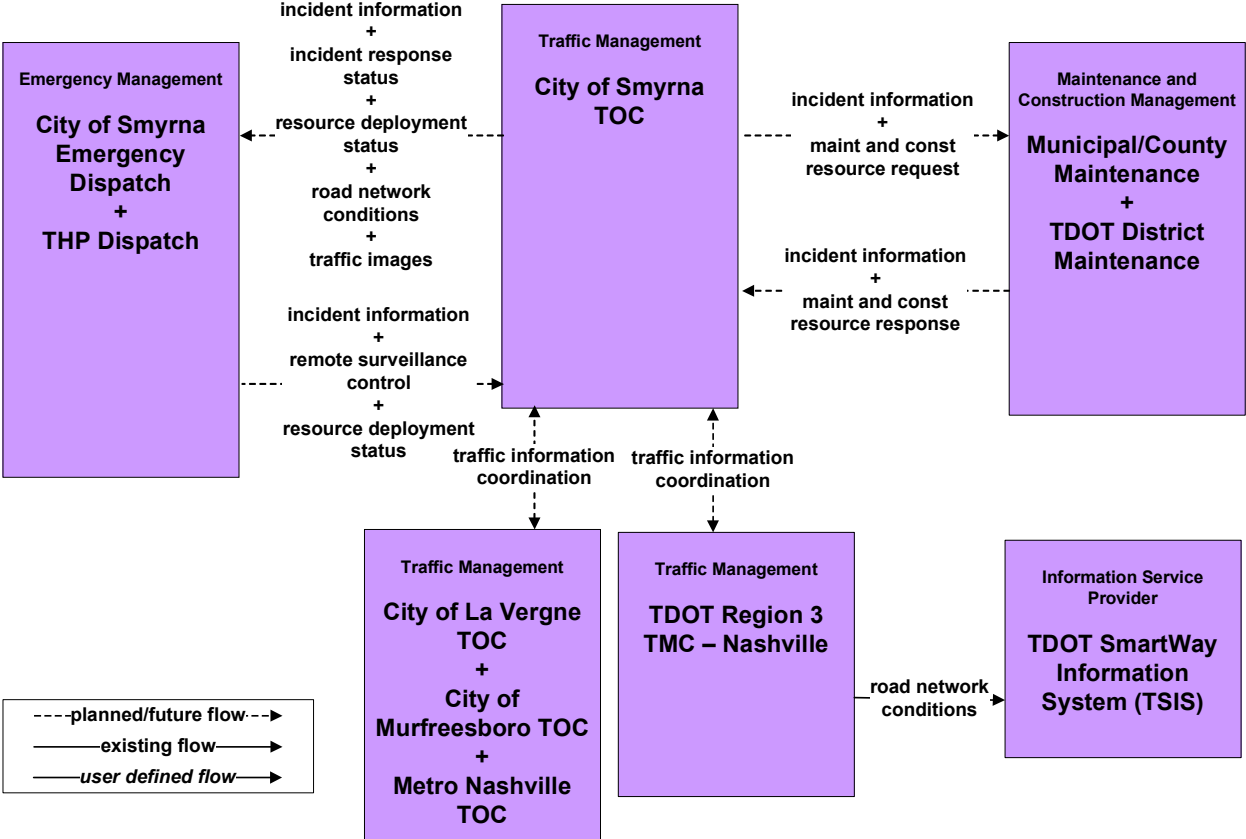
**ATMS08 - Traffic Incident Management System
City of Mt. Juliet**



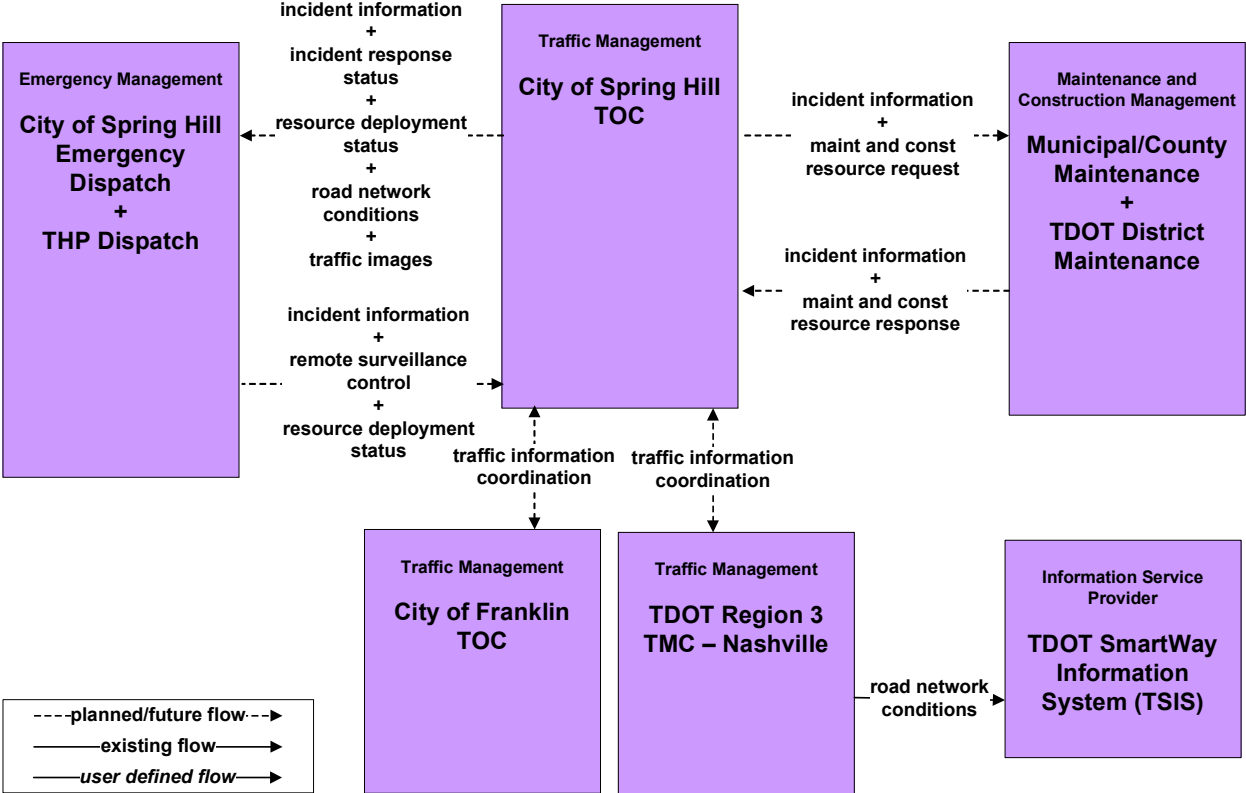
**ATMS08 - Traffic Incident Management System
City of Murfreesboro**



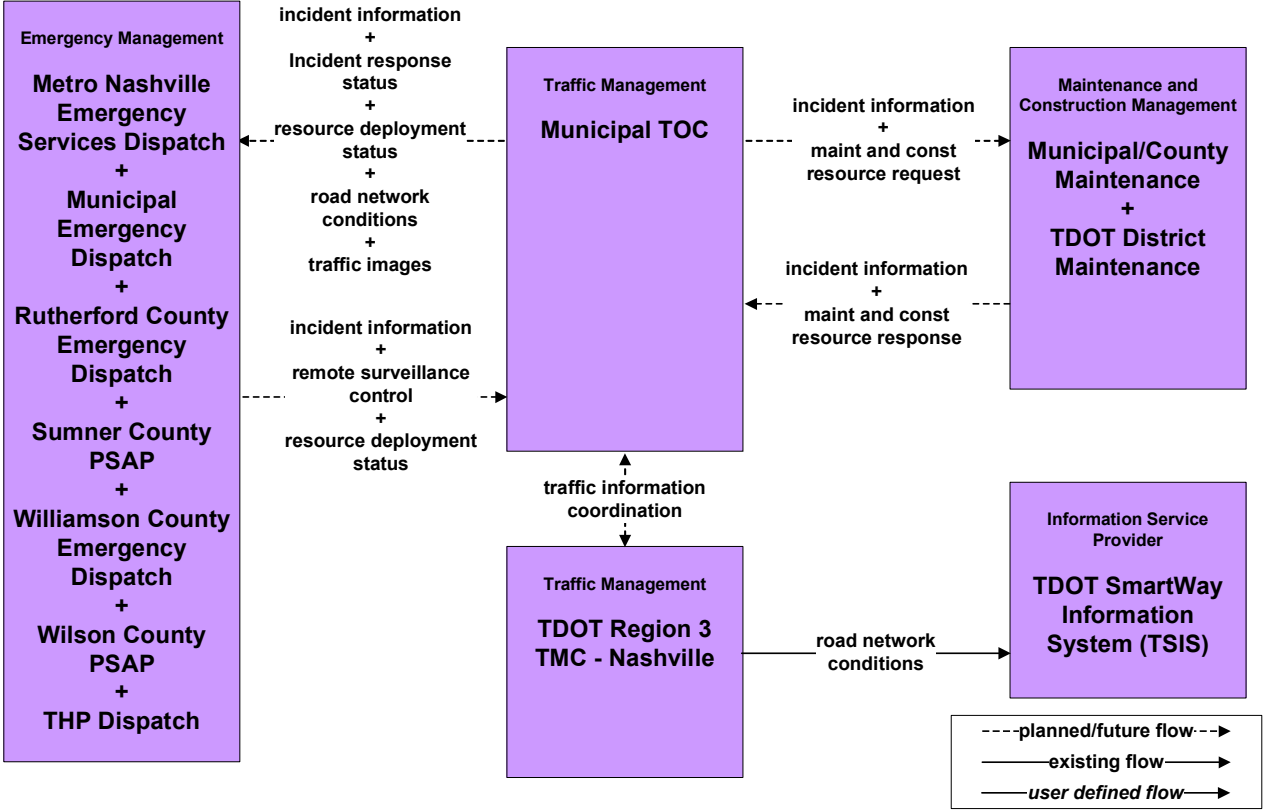
**ATMS08 - Traffic Incident Management System
City of Smyrna**



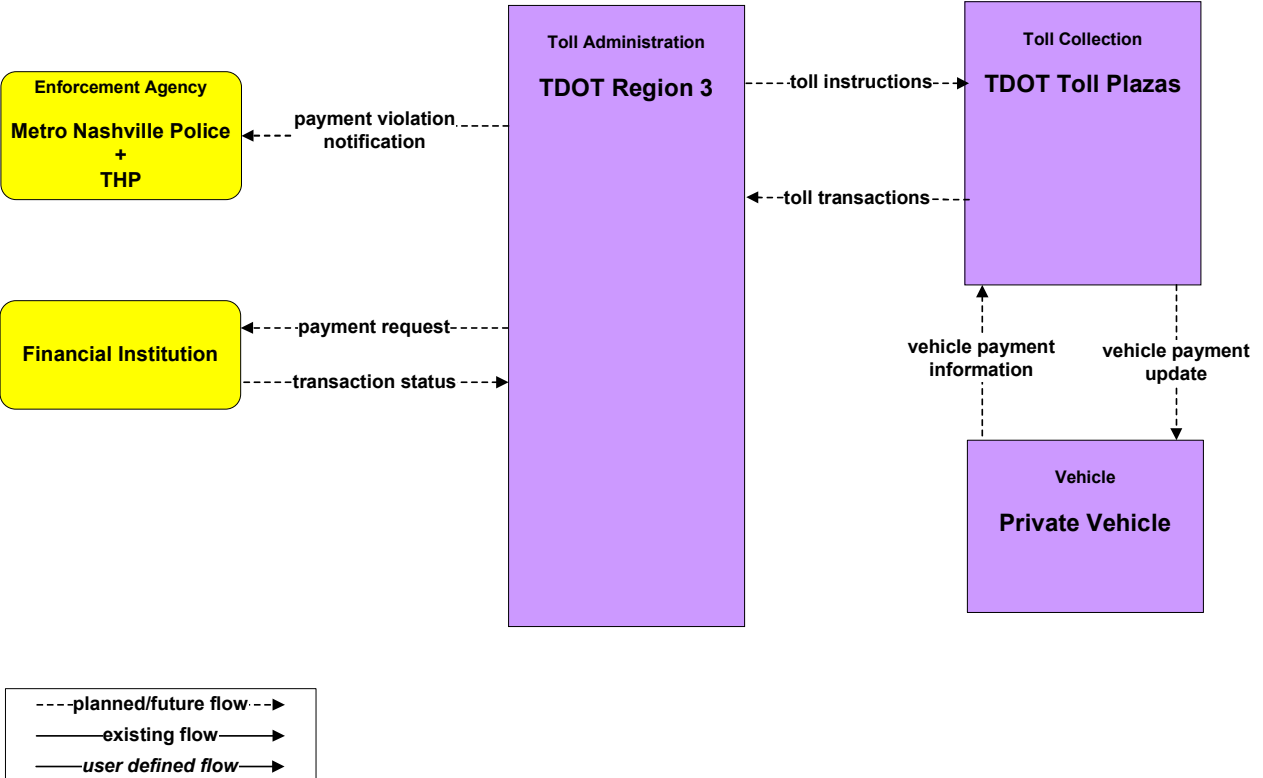
**ATMS08 - Traffic Incident Management System
City of Spring Hill**



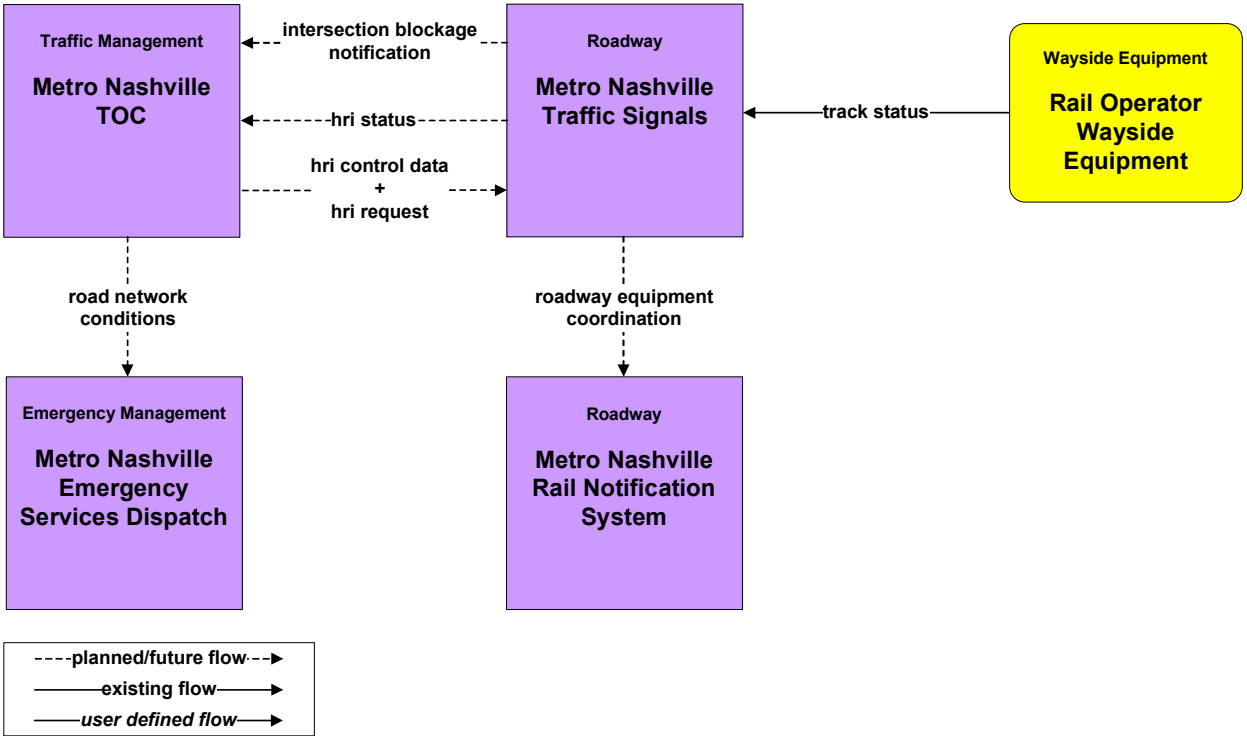
**ATMS08 - Traffic Incident Management System
Municipal**



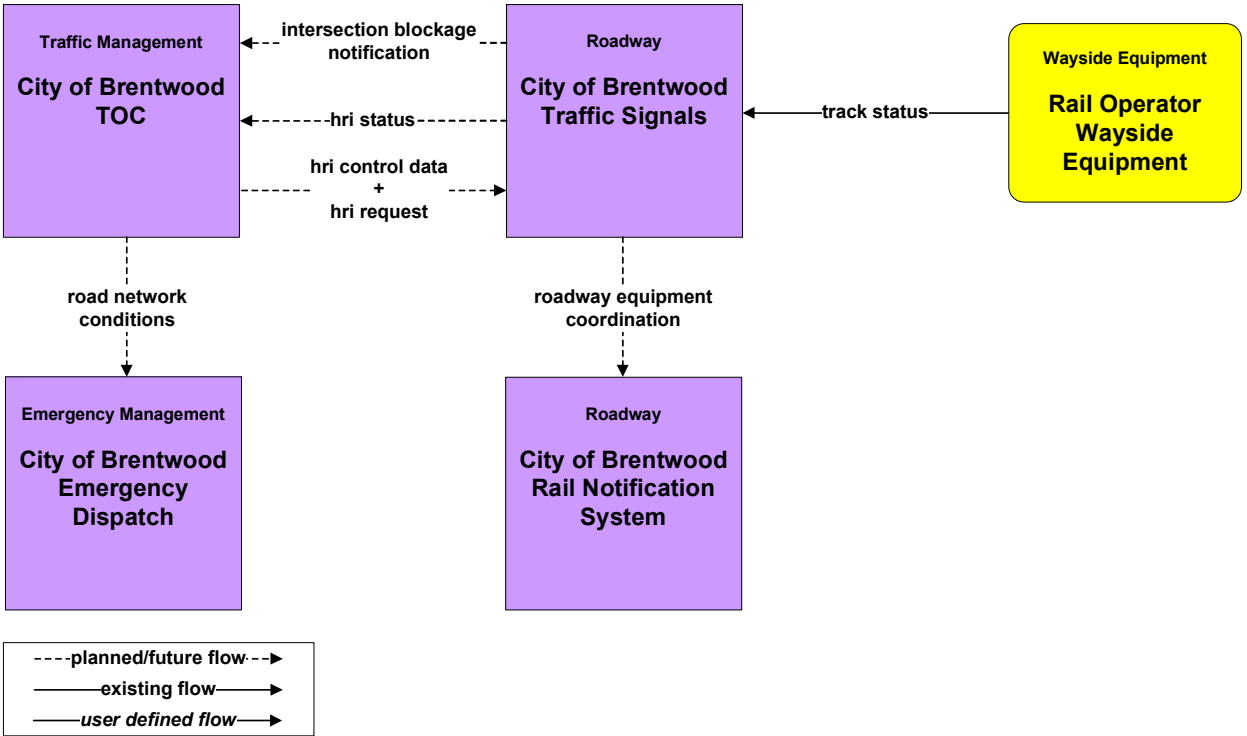
**ATMS10 – Electronic Toll Collection
TDOT Region 3**



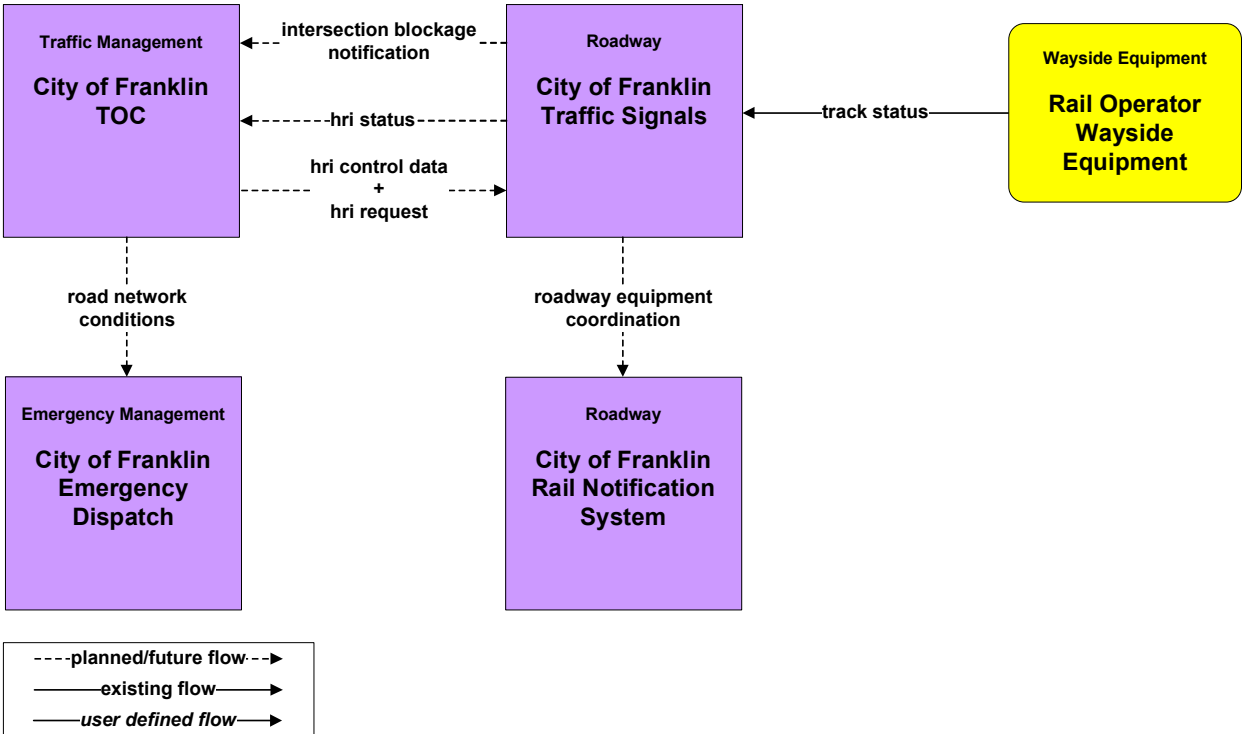
**ATMS13 – Standard Railroad Grade Crossing
Metro Nashville**



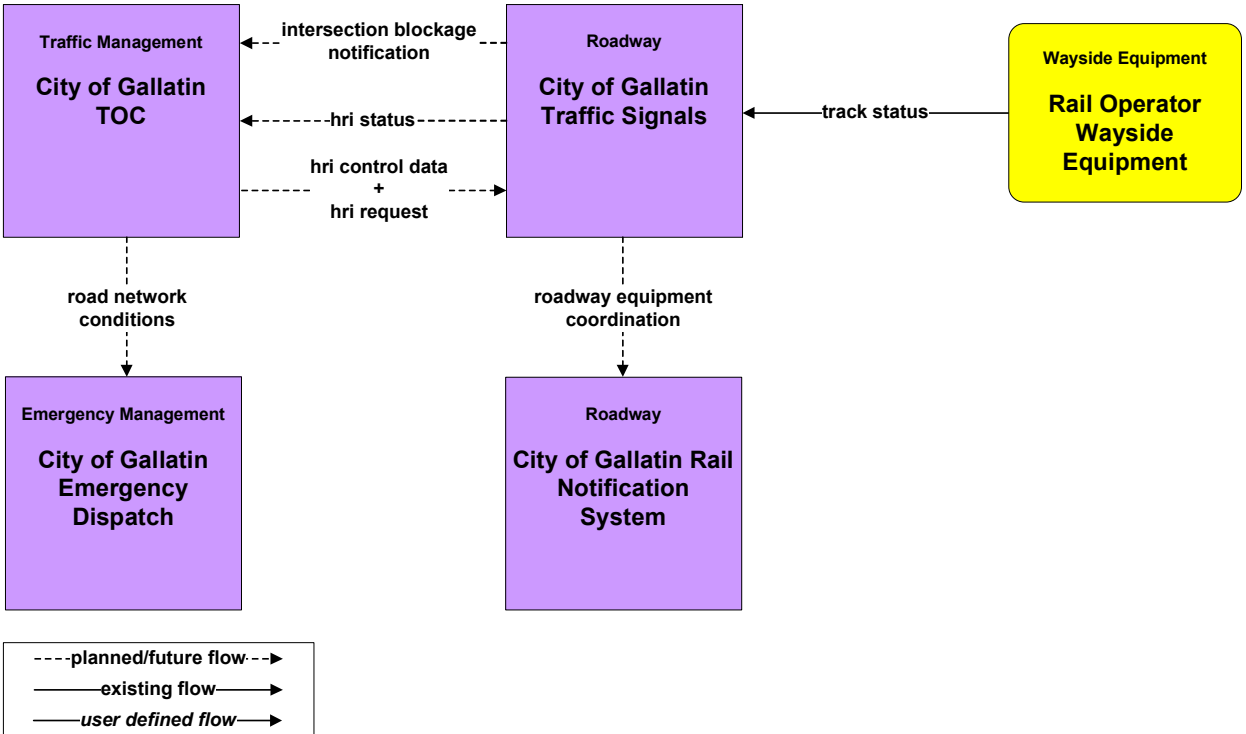
**ATMS13 – Standard Railroad Grade Crossing
City of Brentwood**



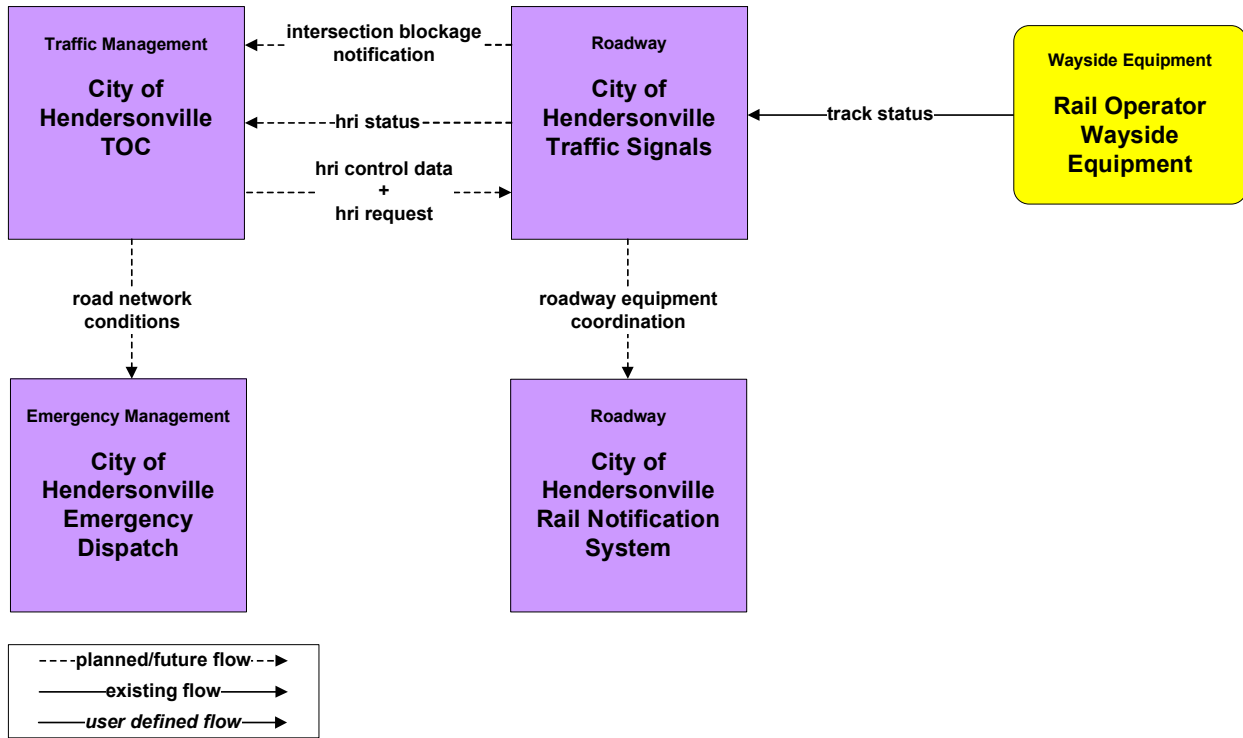
**ATMS13 – Standard Railroad Grade Crossing
City of Franklin**



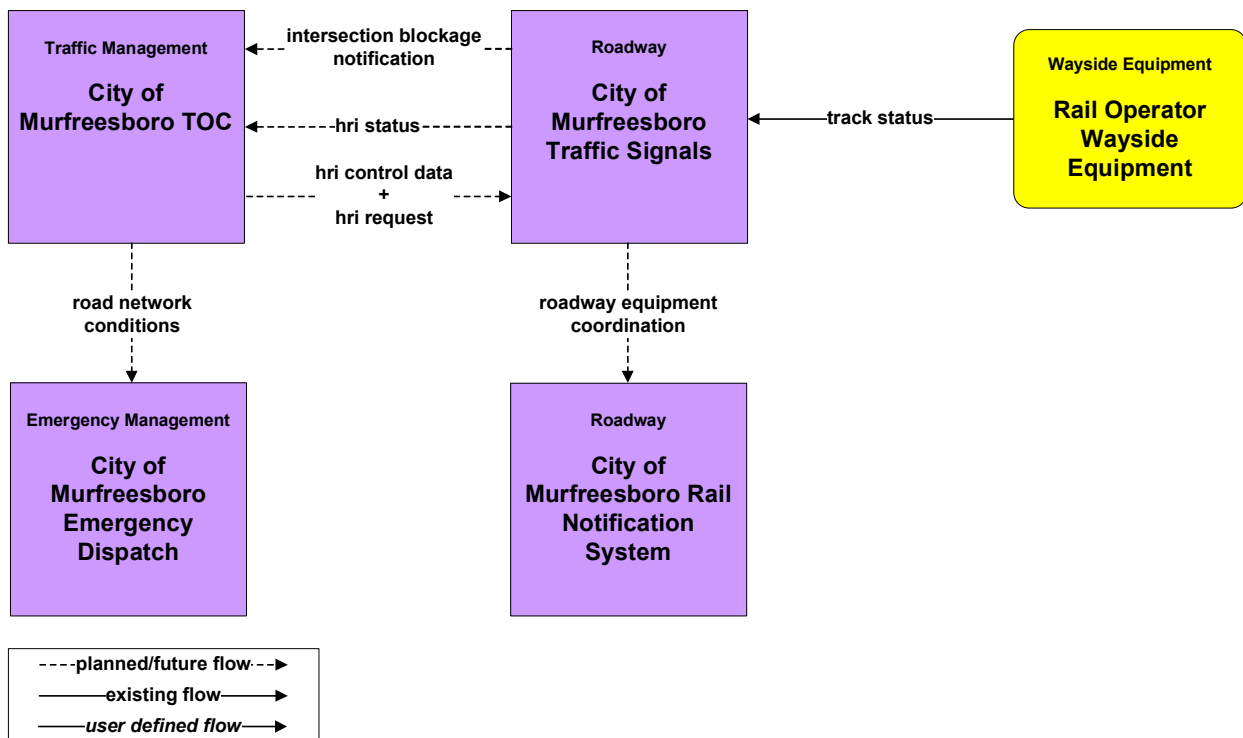
**ATMS13 – Standard Railroad Grade Crossing
City of Gallatin**



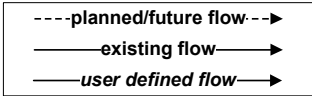
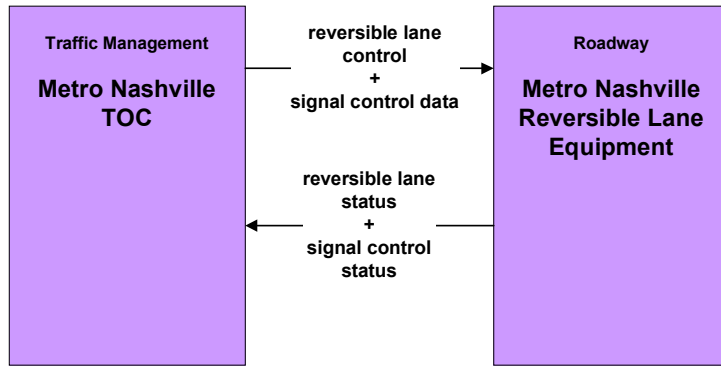
**ATMS13 – Standard Railroad Grade Crossing
City of Hendersonville**



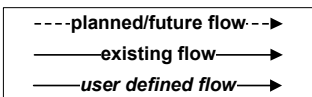
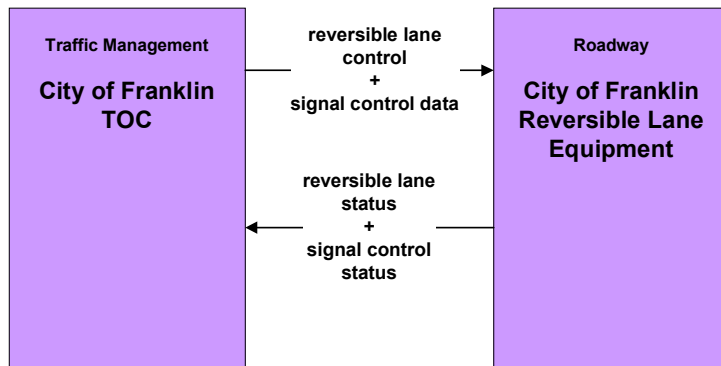
**ATMS13 – Standard Railroad Grade Crossing
City of Murfreesboro**



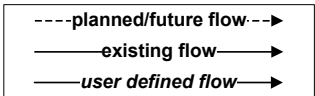
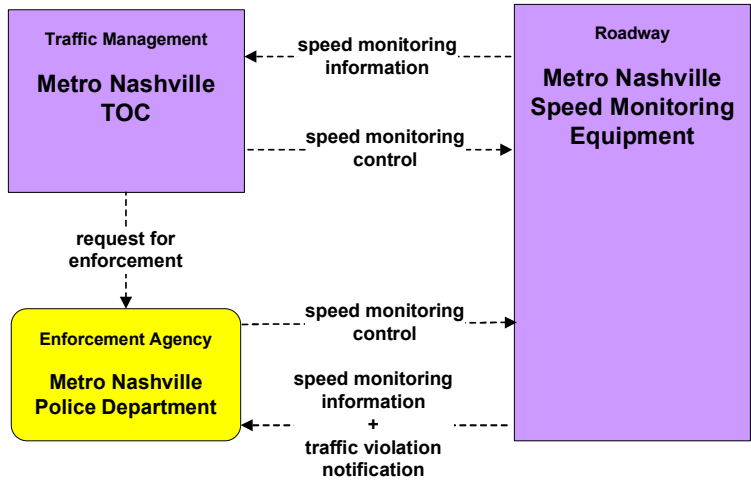
**ATMS18 – Reversible Lane Management
Metro Nashville**



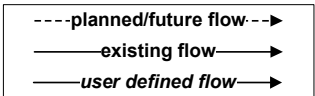
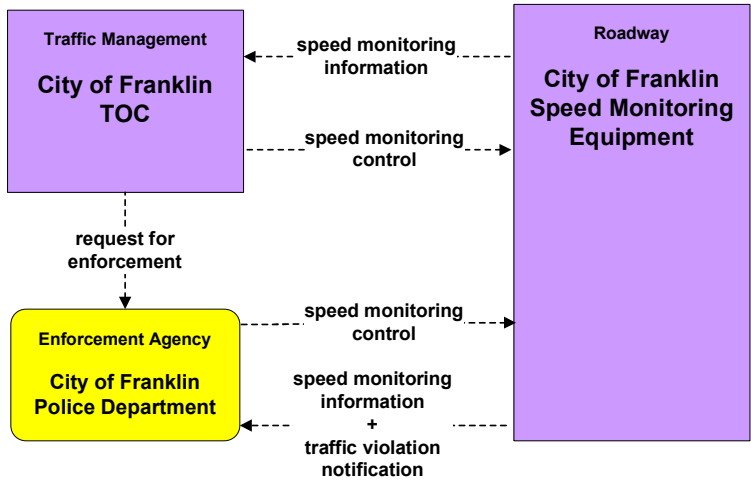
**ATMS18 – Reversible Lane Management
City of Franklin**



**ATMS19 – Speed Monitoring
Metro Nashville**

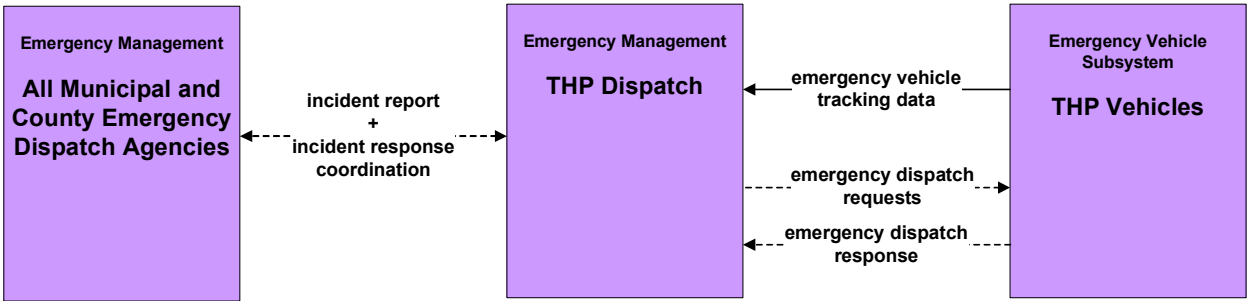


**ATMS19 – Speed Monitoring
City of Franklin**

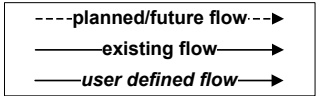


Emergency Management

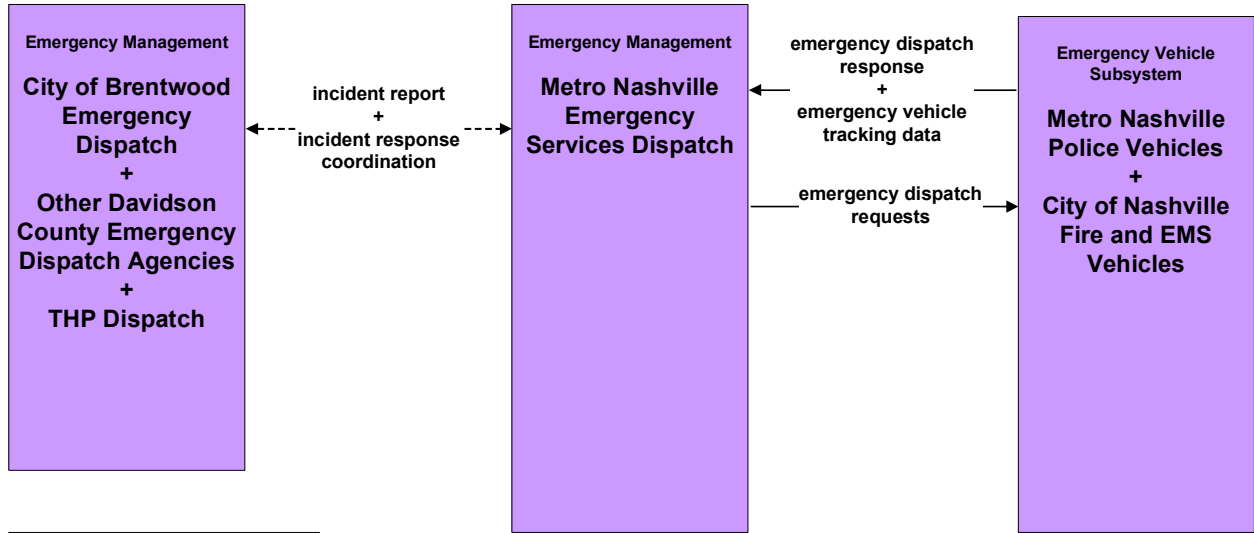
**EM01 - Emergency Call-Taking and Dispatch
Tennessee Highway Patrol**



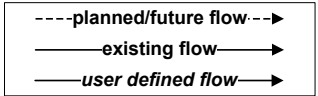
- All Municipal and County Emergency Dispatch Agencies includes:*
- Metro Nashville Emergency Services Dispatch
 - City of Franklin Emergency Dispatch
 - City of Gallatin Emergency Dispatch
 - City of Hendersonville Emergency Dispatch
 - City of La Vergne Emergency Dispatch
 - City of Lebanon Emergency Dispatch
 - City of Mt. Juliet Emergency Dispatch
 - City of Murfreesboro Emergency Dispatch
 - City of Smyrna Emergency Dispatch
 - Rutherford County Emergency Dispatch
 - Sumner County EMS Dispatch
 - Sumner County PSAP (Sheriff)
 - Wilson County PSAP
 - Wilson County EMA Dispatch
 - Williamson County Emergency Dispatch
 - Municipal Public Safety Dispatch



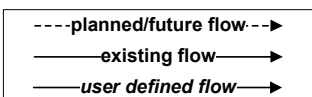
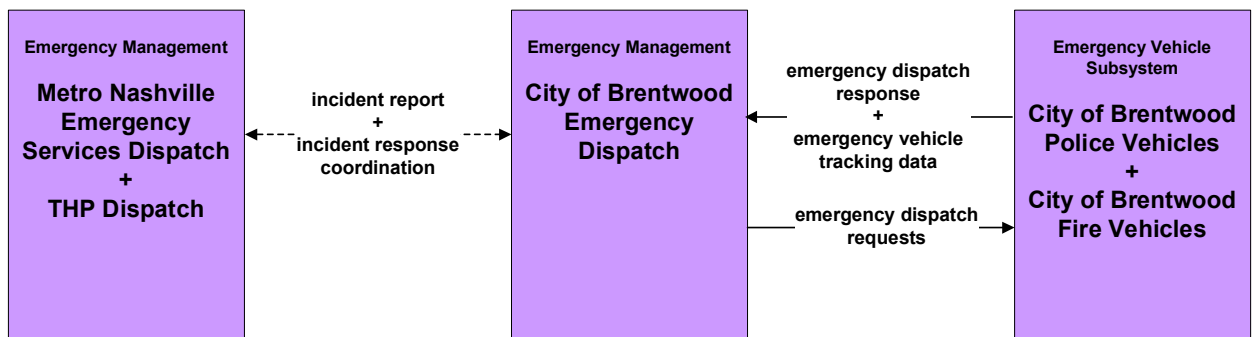
**EM01 - Emergency Call-Taking and Dispatch
Metro Nashville Emergency Services Dispatch**



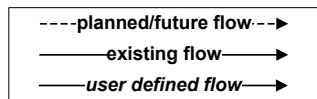
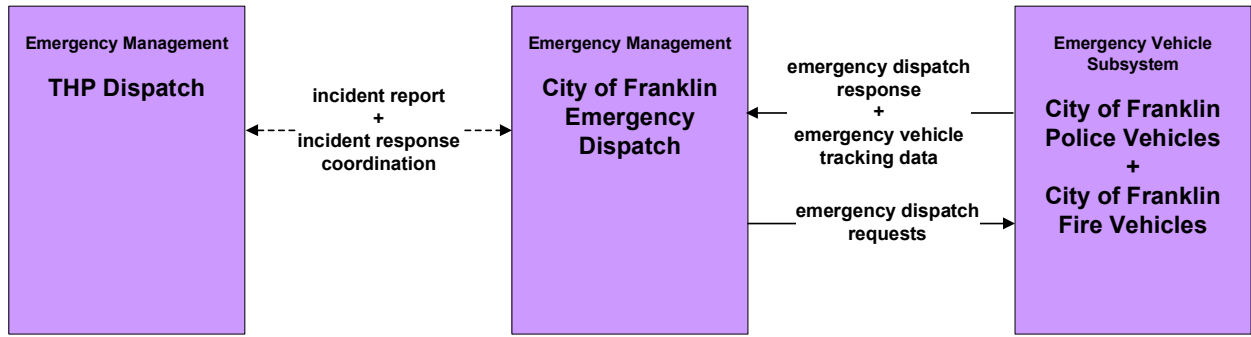
- Other Davidson County Emergency Dispatch Agencies include:*
- City of Oak Hill
 - City of Berry Hill
 - City of Forest Hills
 - City of Lakewood
 - City of Belle Meade
 - City of Goodlettsville
 - Vanderbilt University Police Department
 - Tennessee State Police Department
 - BNA Airport Police



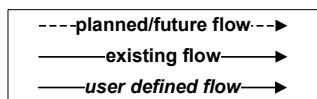
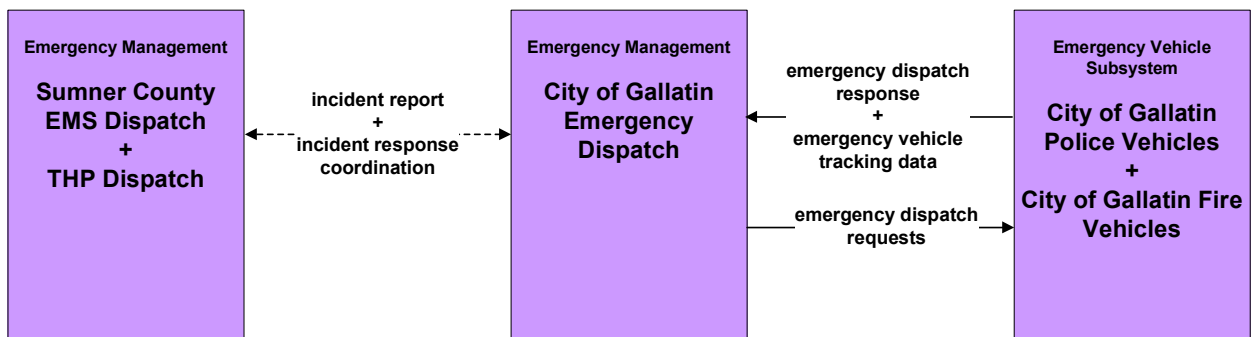
**EM01 - Emergency Call-Taking and Dispatch
City of Brentwood Emergency Dispatch**



**EM01 - Emergency Call-Taking and Dispatch
City of Franklin Emergency Dispatch**

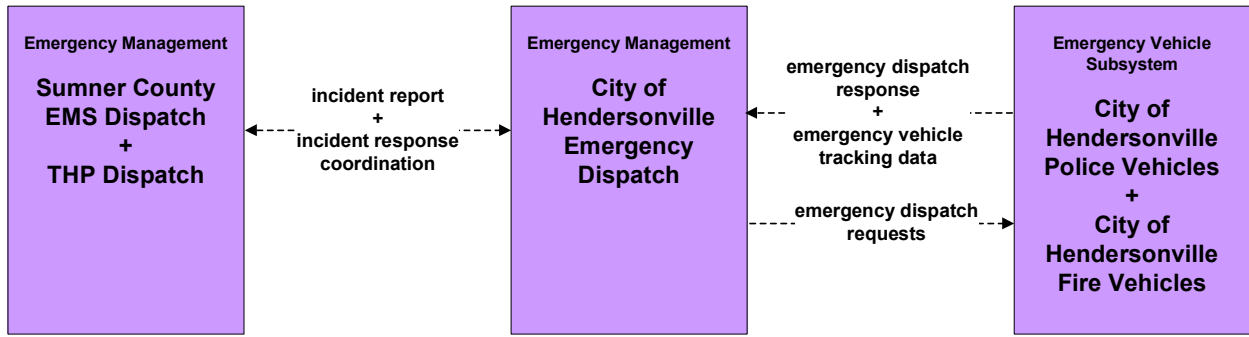


**EM01 - Emergency Call-Taking and Dispatch
City of Gallatin Emergency Dispatch**

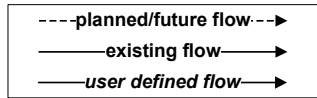


*Note:
Sumner County is currently considered
consolidating dispatch for all of Sumner County,
including the City of Gallatin.*

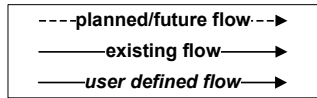
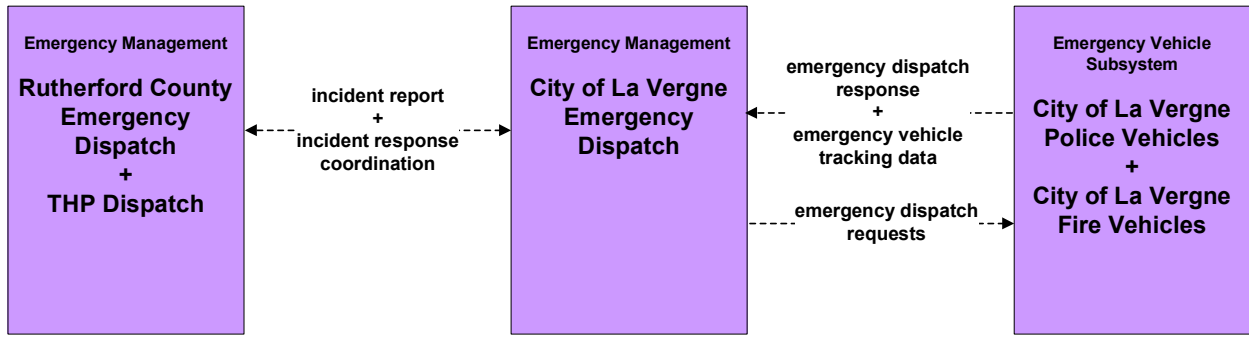
**EM01 - Emergency Call-Taking and Dispatch
City of Hendersonville**



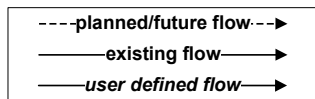
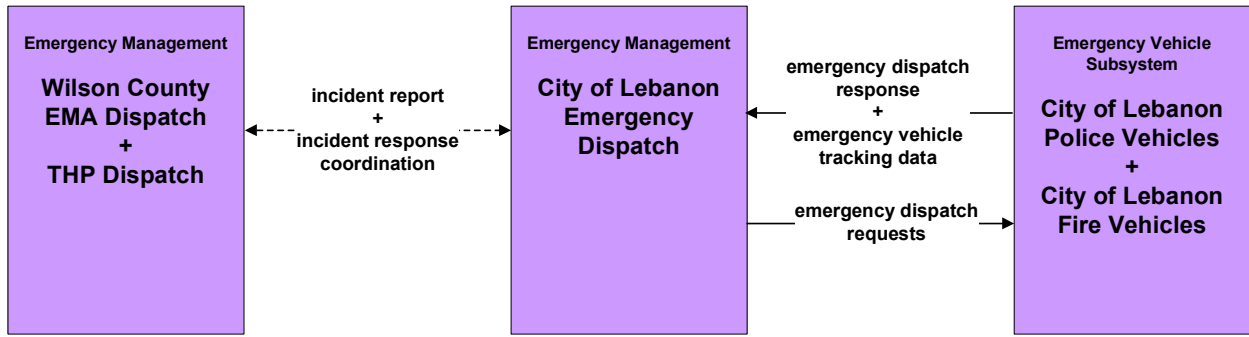
*Note:
Sumner County is currently considering consolidating dispatch for all of Sumner County, including the City of Hendersonville.*



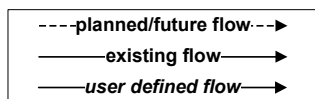
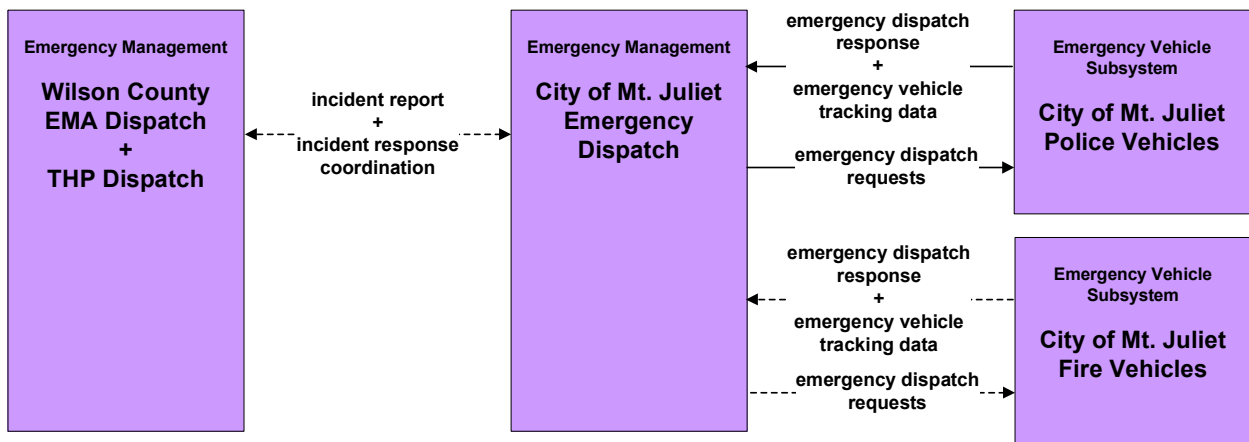
**EM01 - Emergency Call-Taking and Dispatch
City of La Vergne**



**EM01 - Emergency Call-Taking and Dispatch
City of Lebanon Emergency Dispatch**

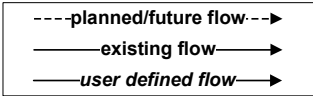
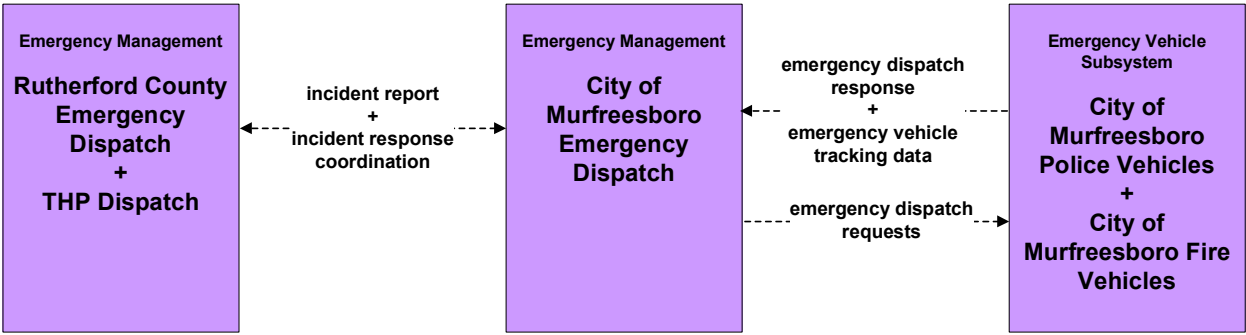


**EM01 - Emergency Call-Taking and Dispatch
City of Mt. Juliet Emergency Dispatch**

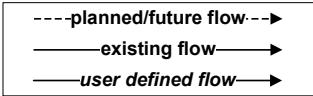
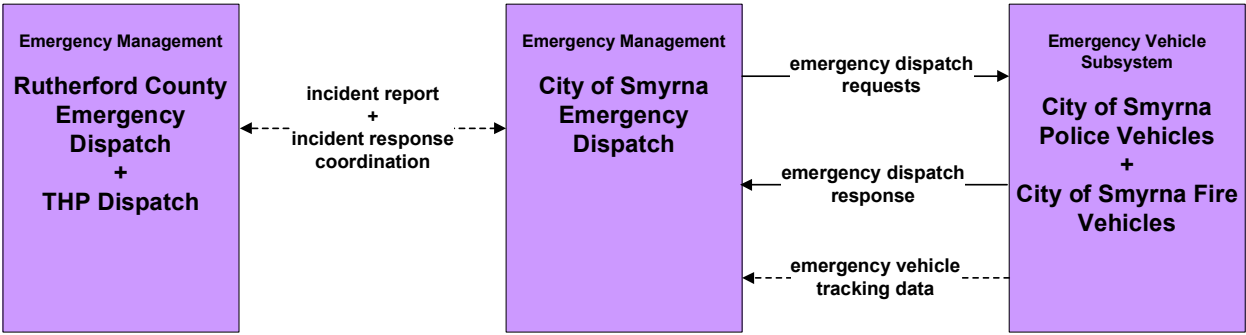


*Note:
The City of Mt. Juliet does not currently have a fire department but are in the planning stages for establishing one.*

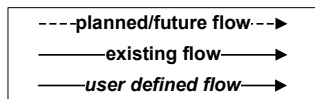
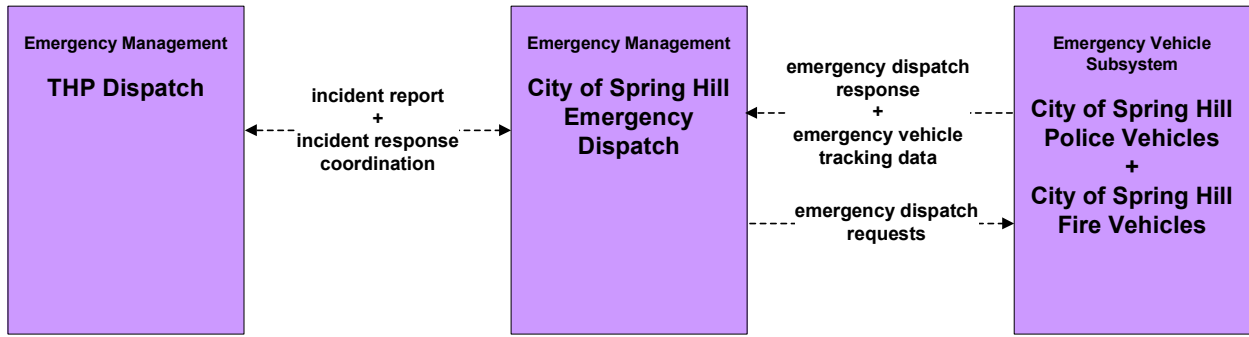
**EM01 - Emergency Call-Taking and Dispatch
City of Murfreesboro**



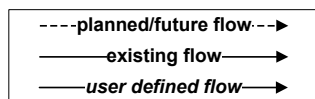
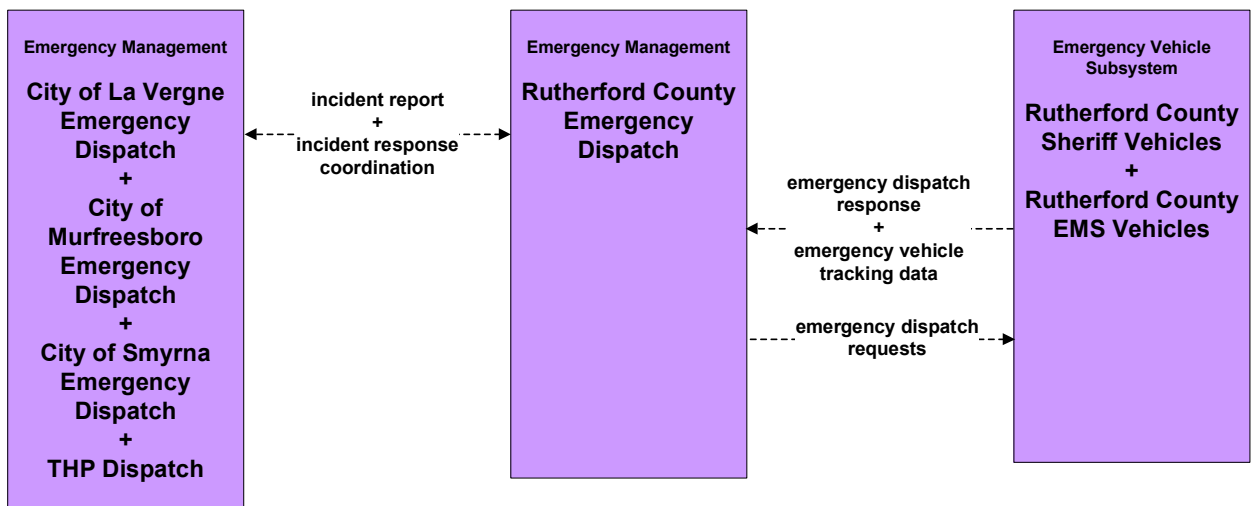
**EM01 - Emergency Call-Taking and Dispatch
City of Smyrna Emergency Dispatch**



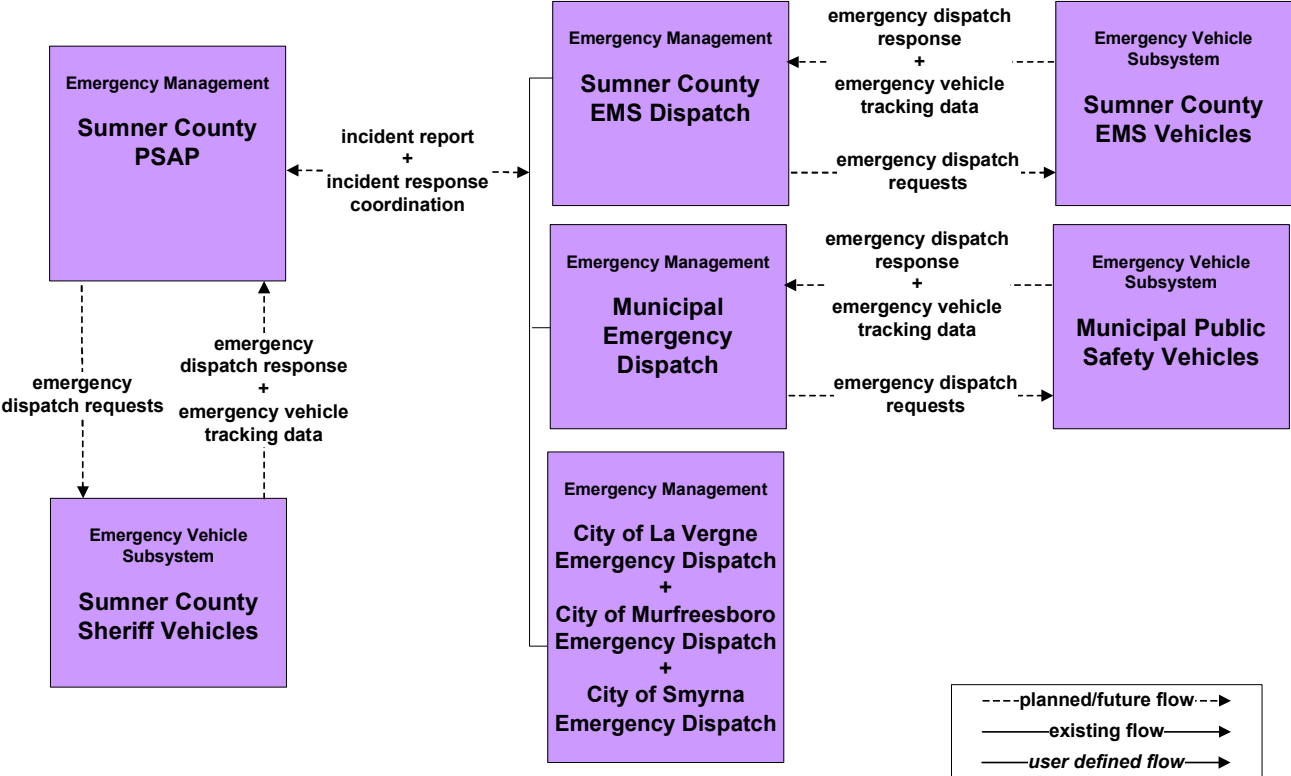
**EM01 - Emergency Call-Taking and Dispatch
City of Spring Hill**



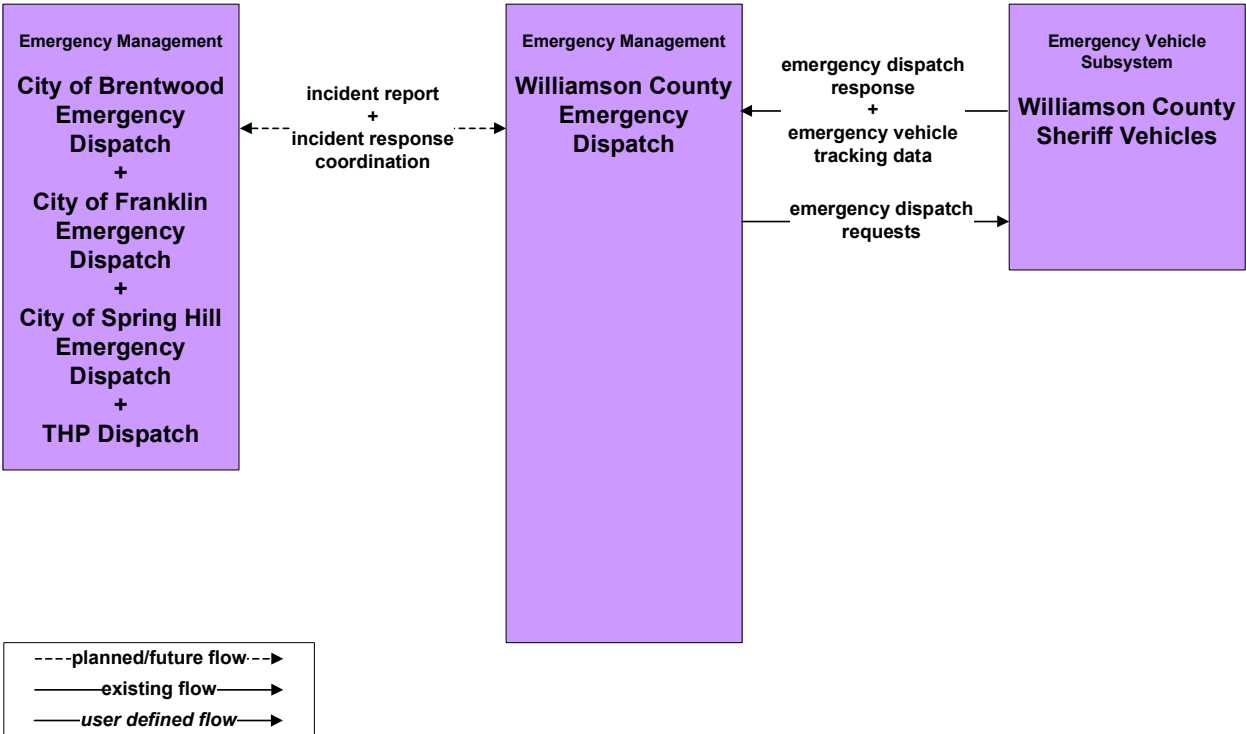
**EM01 - Emergency Call-Taking and Dispatch
Rutherford County Emergency Dispatch**



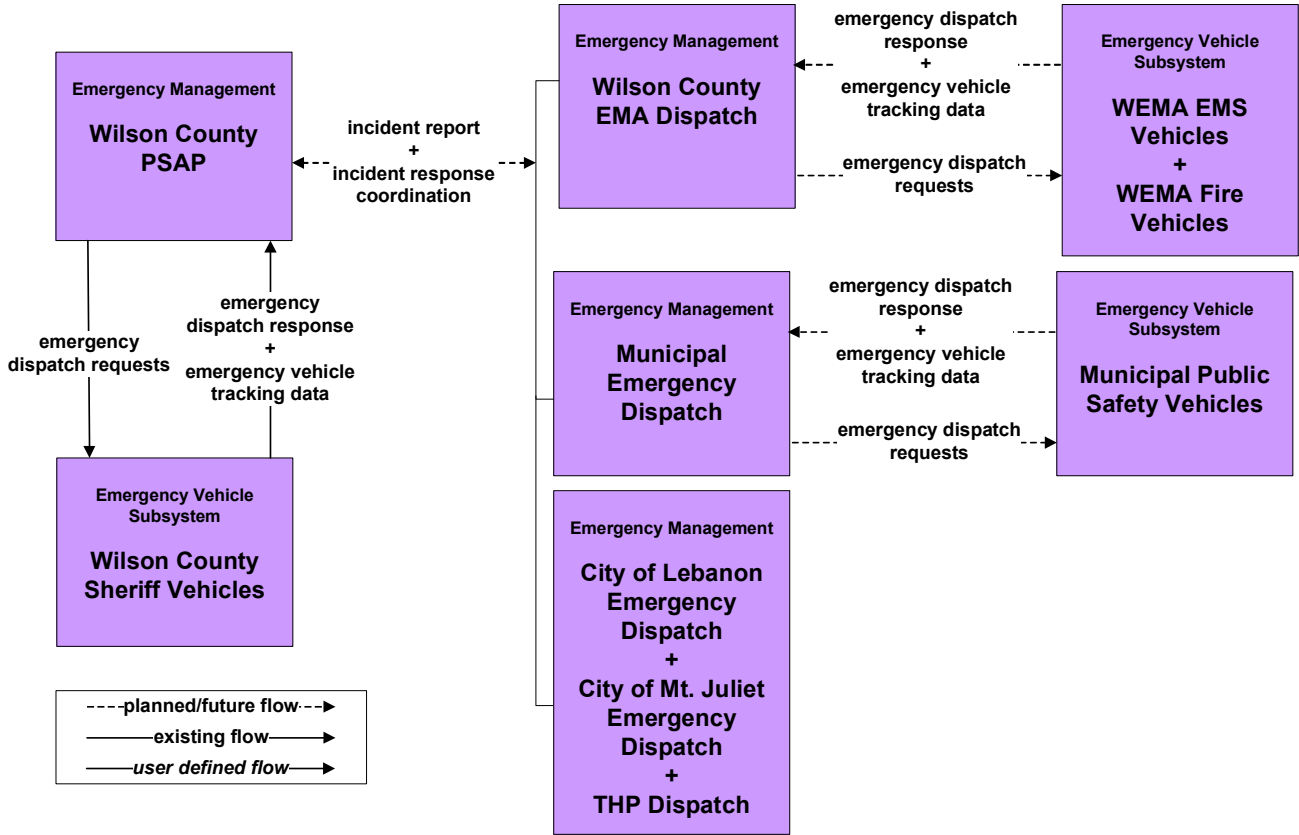
**EM01 - Emergency Call-Taking and Dispatch
Sumner County PSAP**



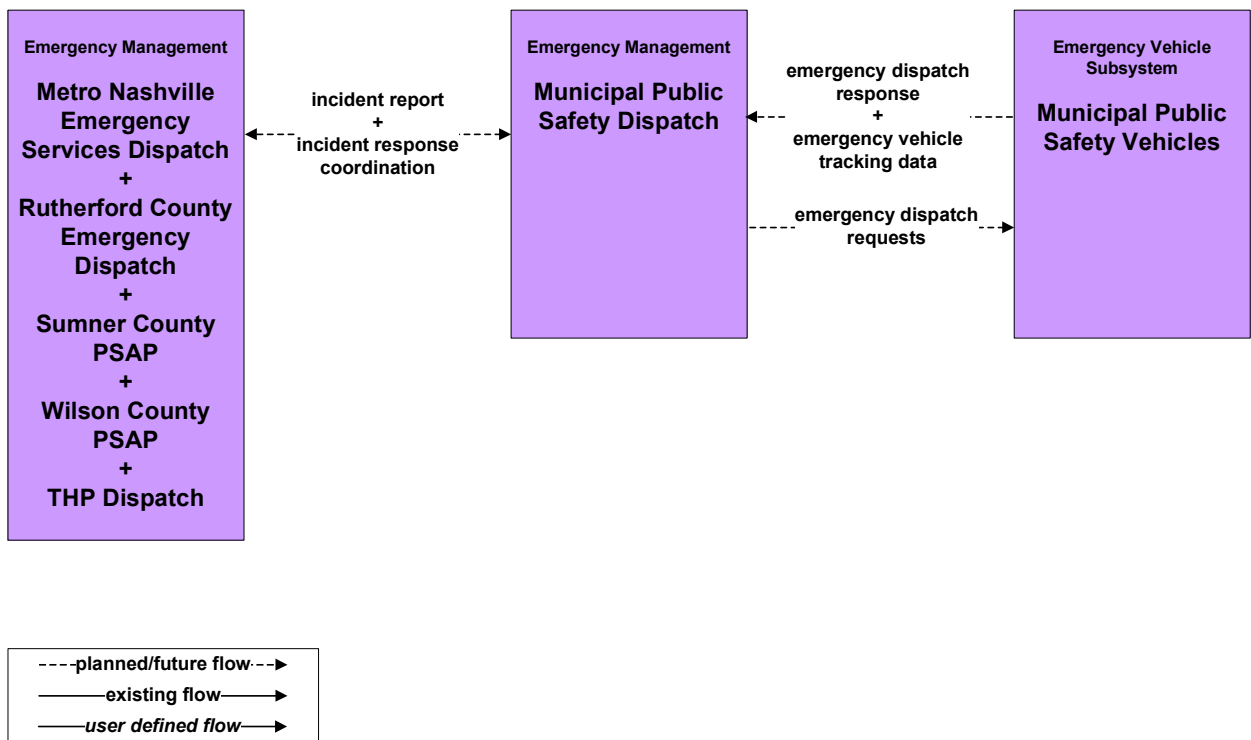
**EM01 - Emergency Call-Taking and Dispatch
Williamson County Emergency Dispatch**



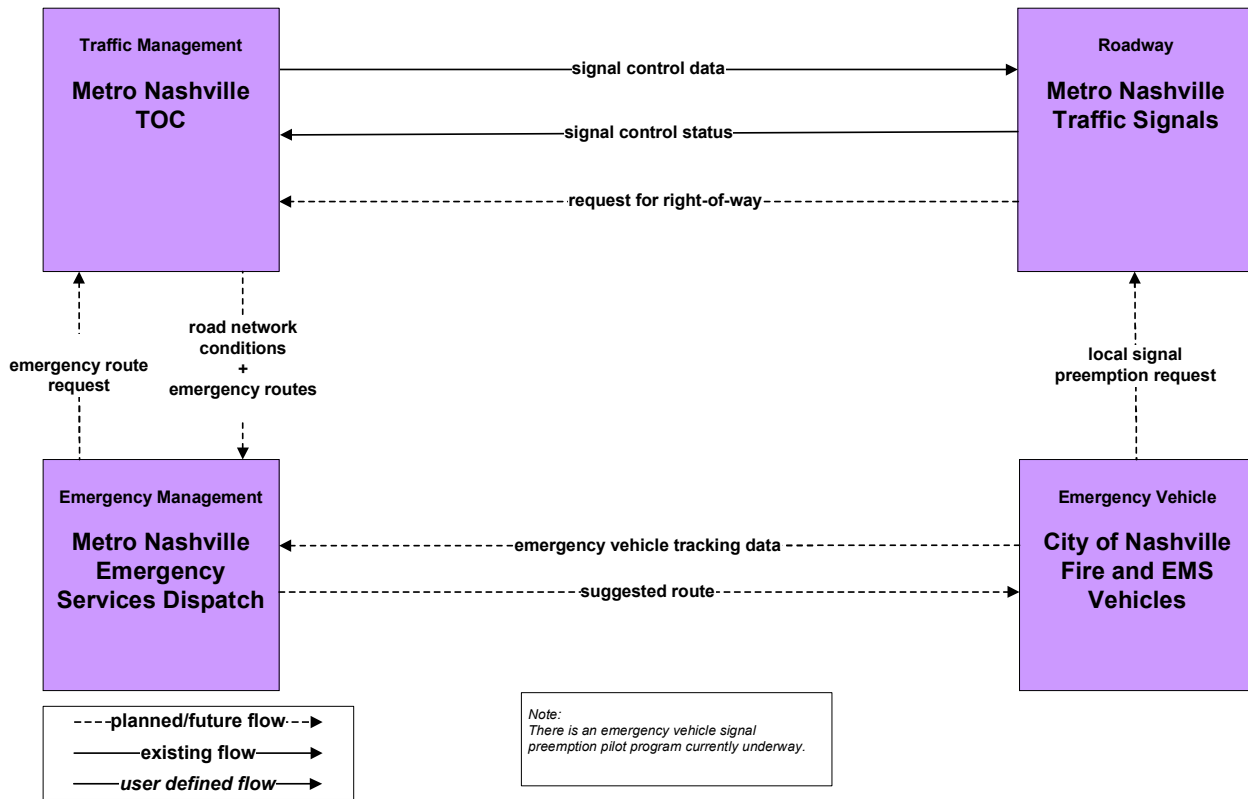
**EM01 - Emergency Call-Taking and Dispatch
Wilson County PSAP**



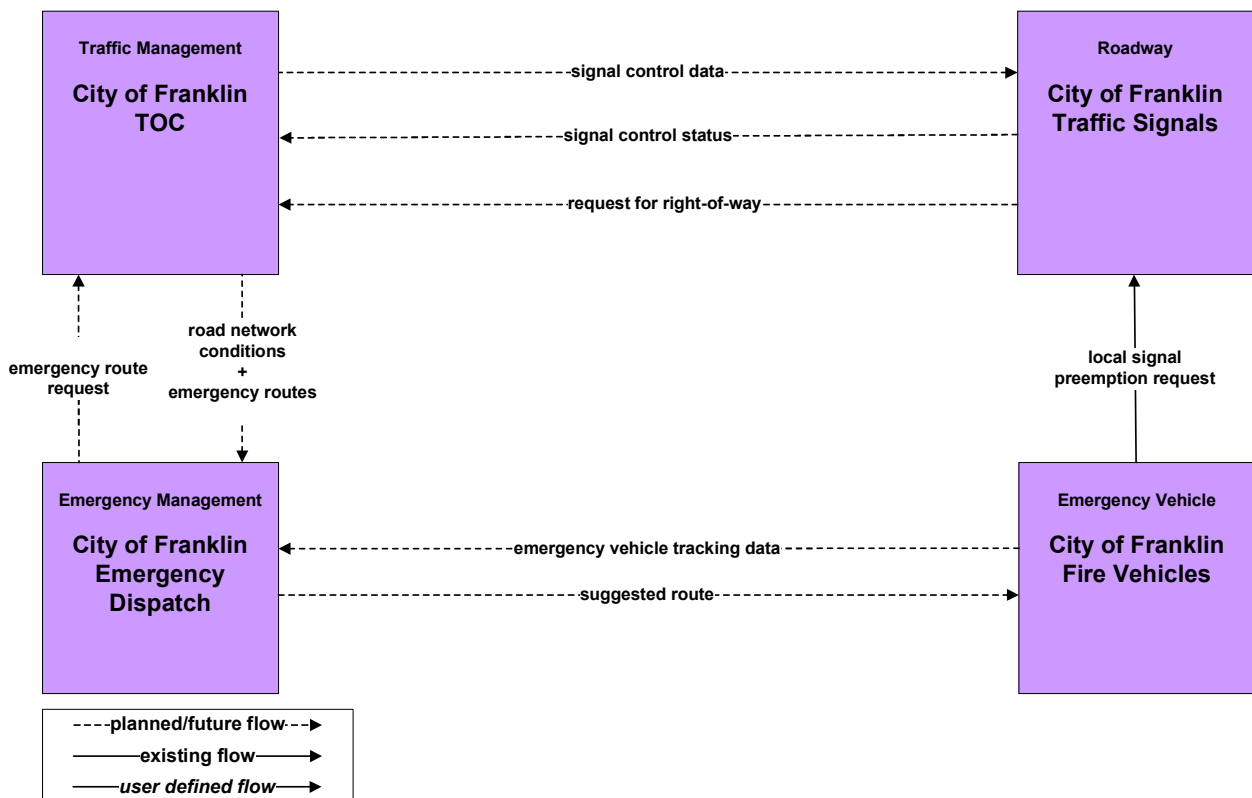
**EM01 - Emergency Call-Taking and Dispatch
Municipal Emergency Dispatch**



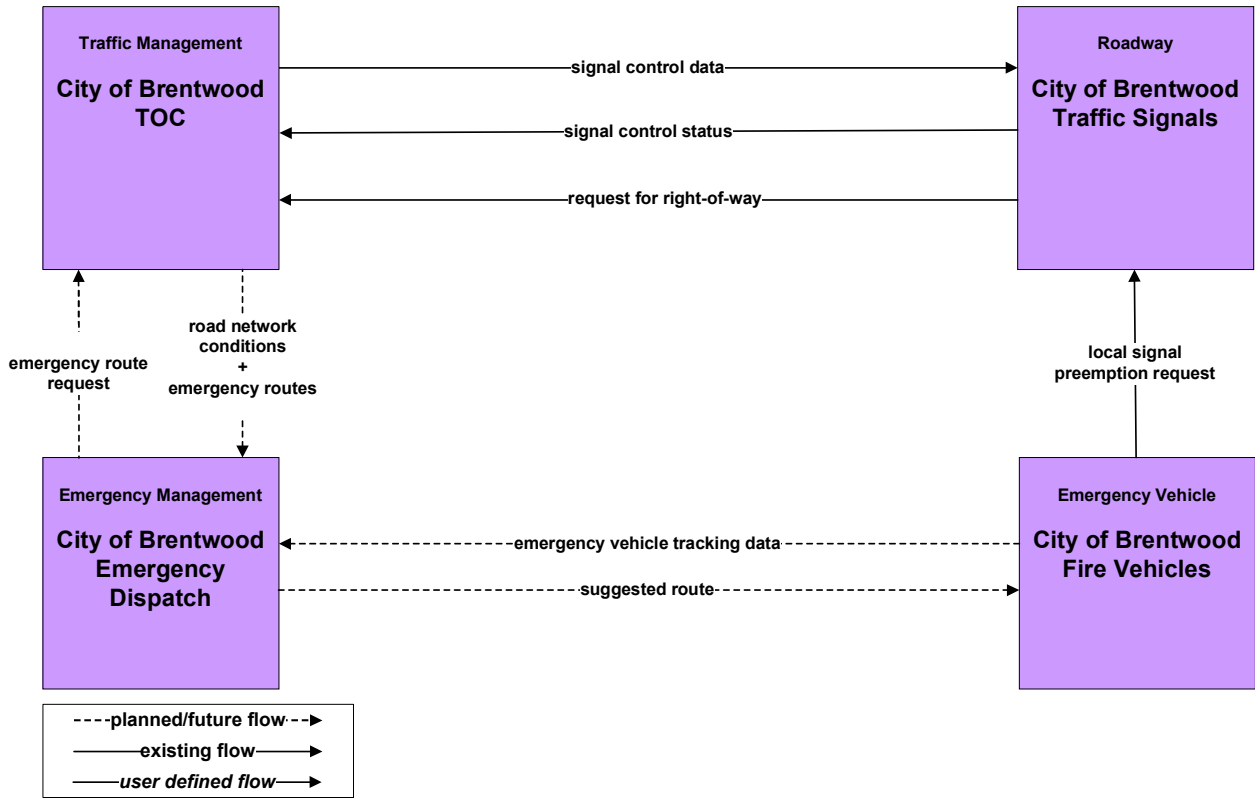
EM02 – Emergency Routing Metro Nashville



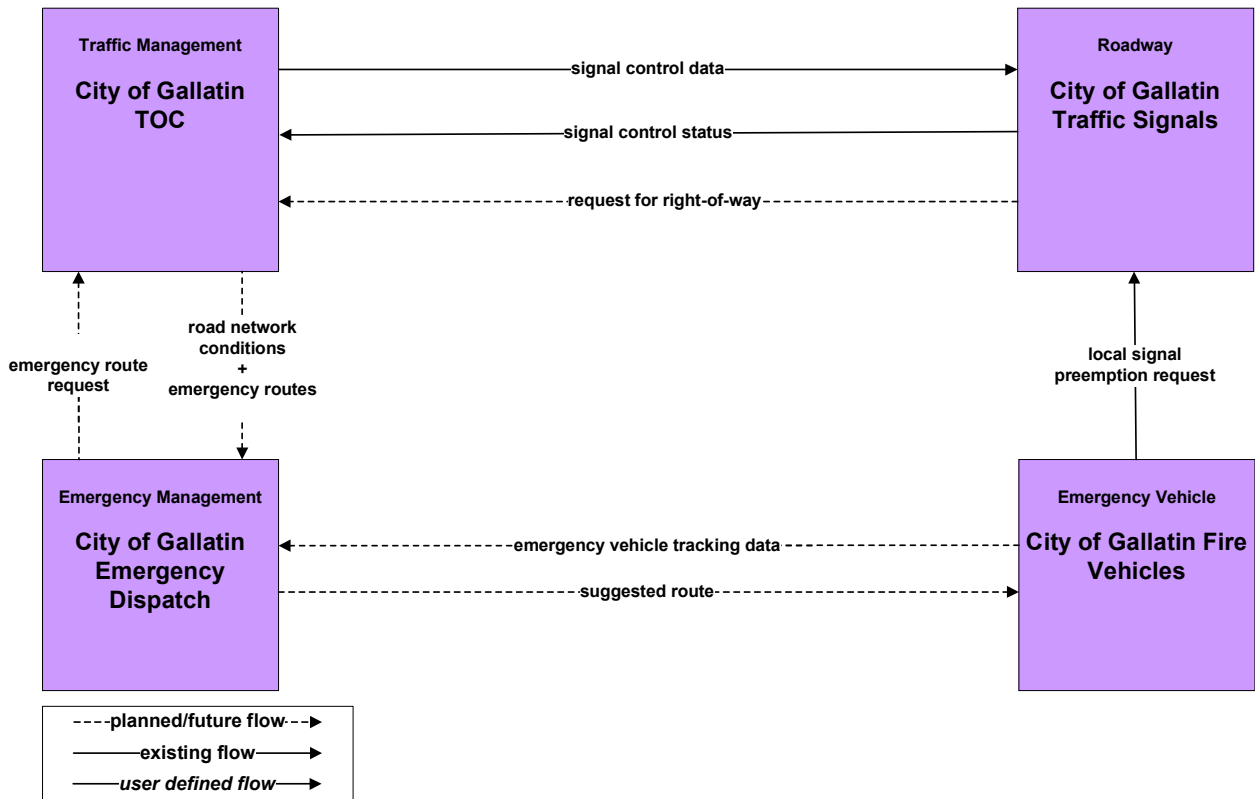
EM02 – Emergency Routing City of Franklin



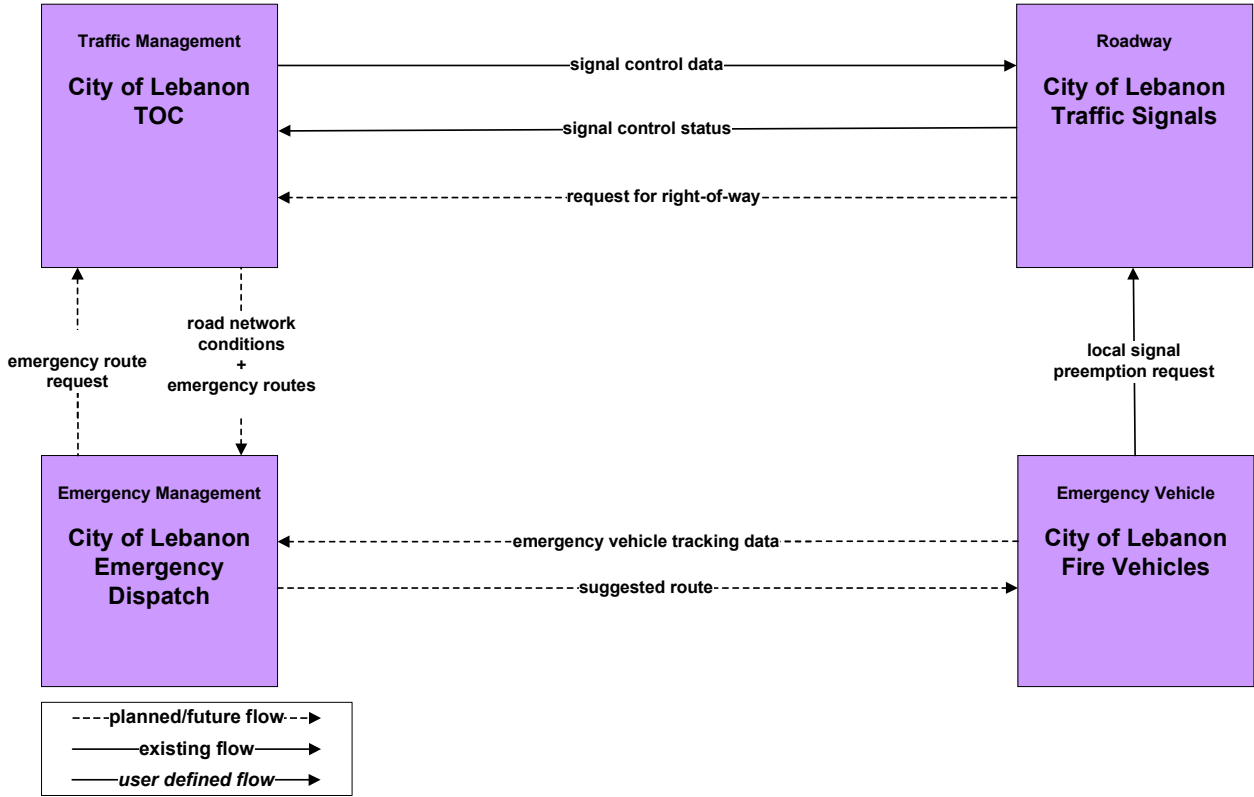
**EM02 – Emergency Routing
City of Brentwood**



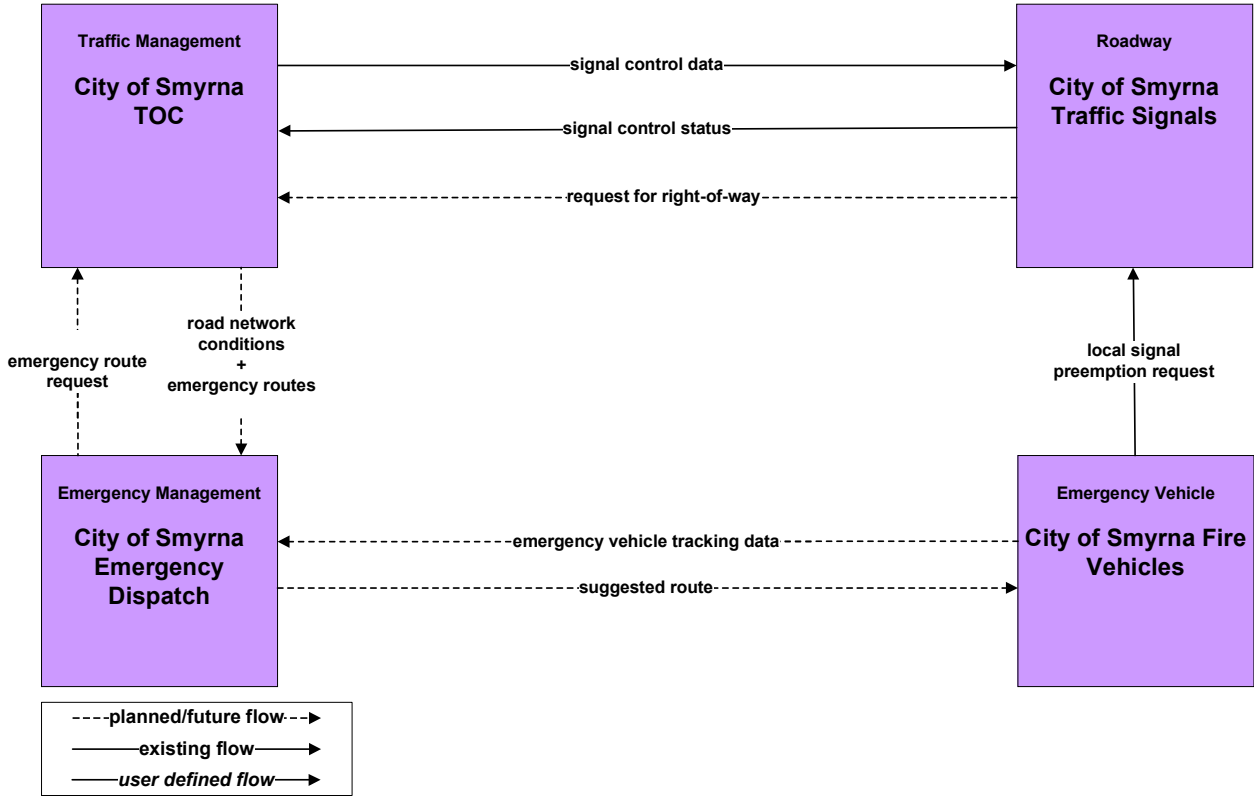
**EM02 – Emergency Routing
City of Gallatin**



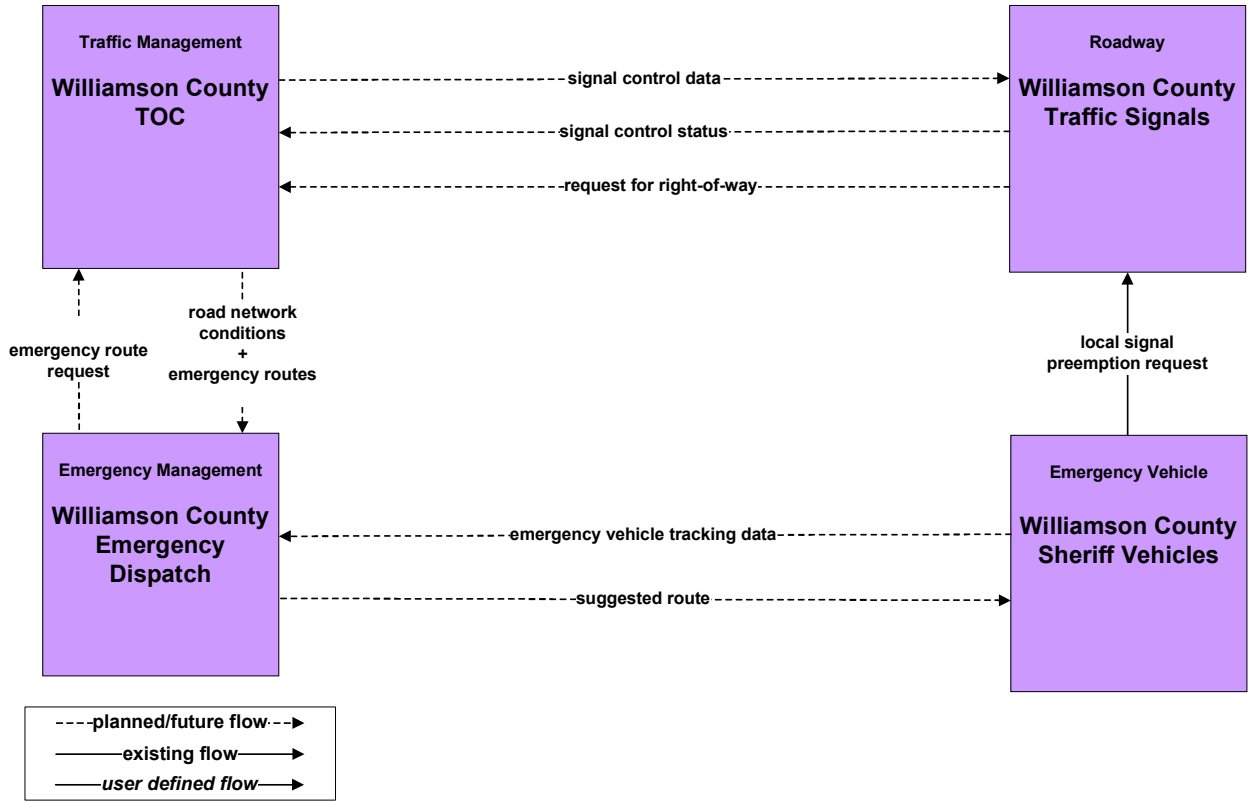
**EM02 – Emergency Routing
City of Lebanon**



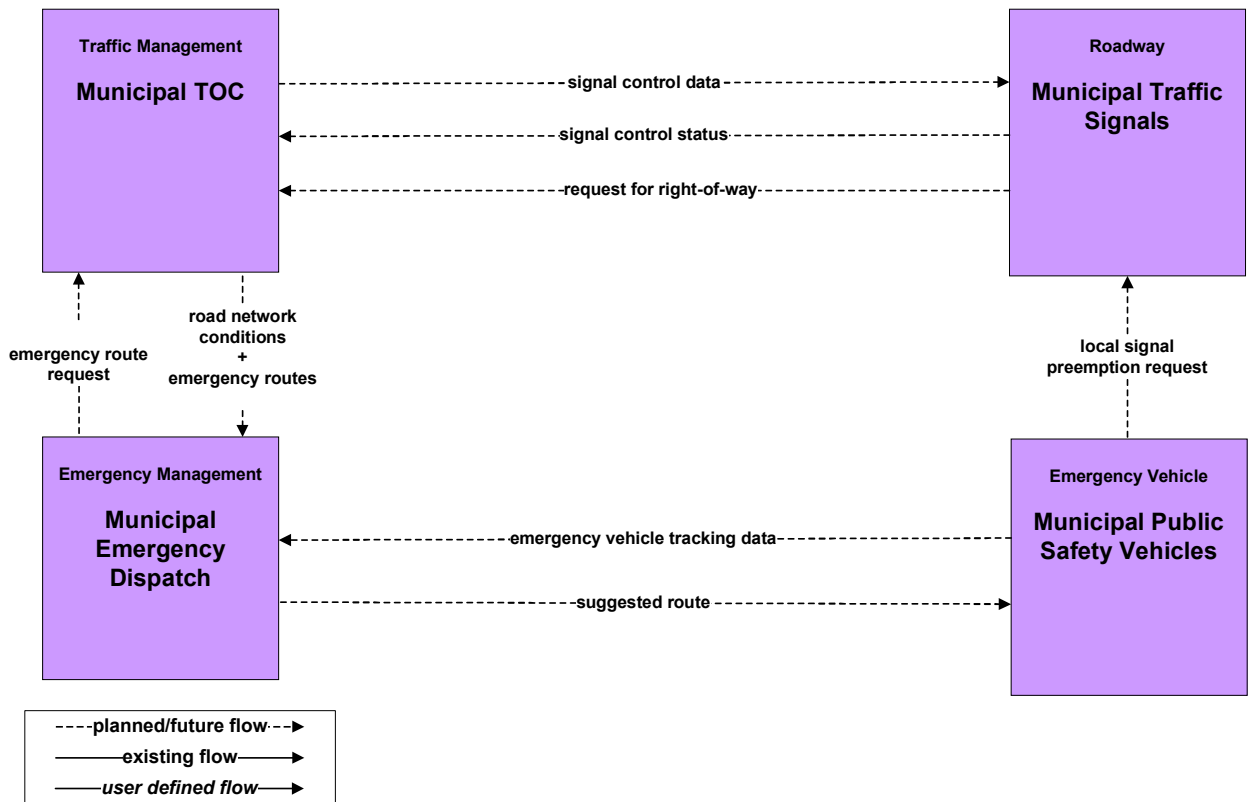
**EM02 – Emergency Routing
City of Smyrna**



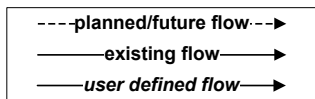
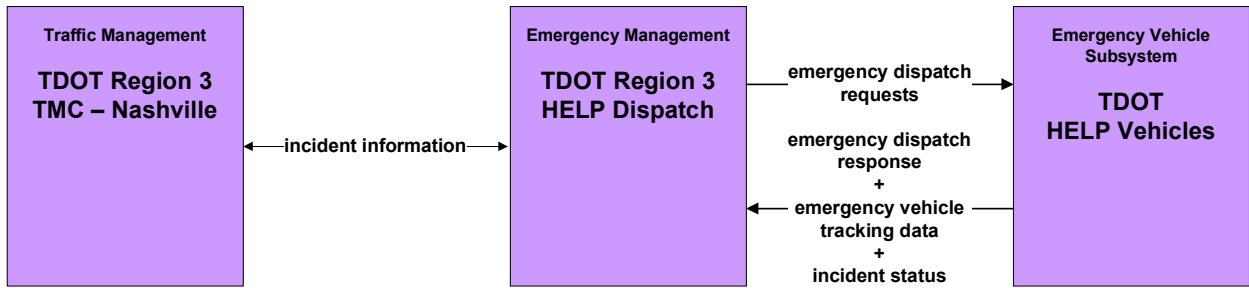
**EM02 – Emergency Routing
Williamson County**



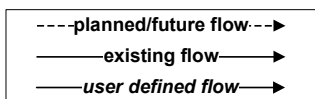
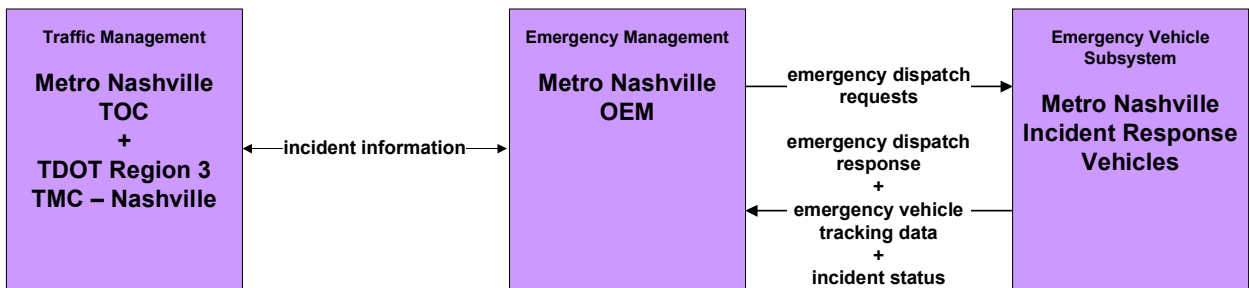
**EM02 – Emergency Routing
Municipal**



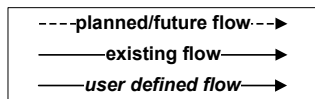
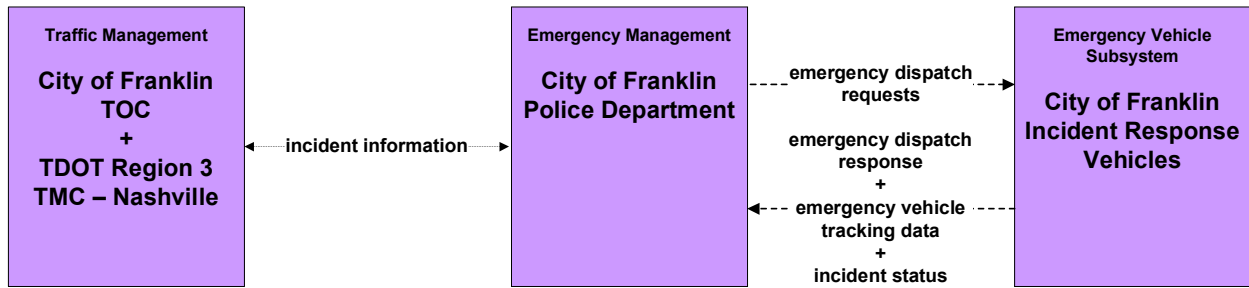
**EM04 – Roadway Service Patrols
HELP**



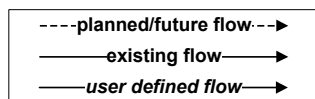
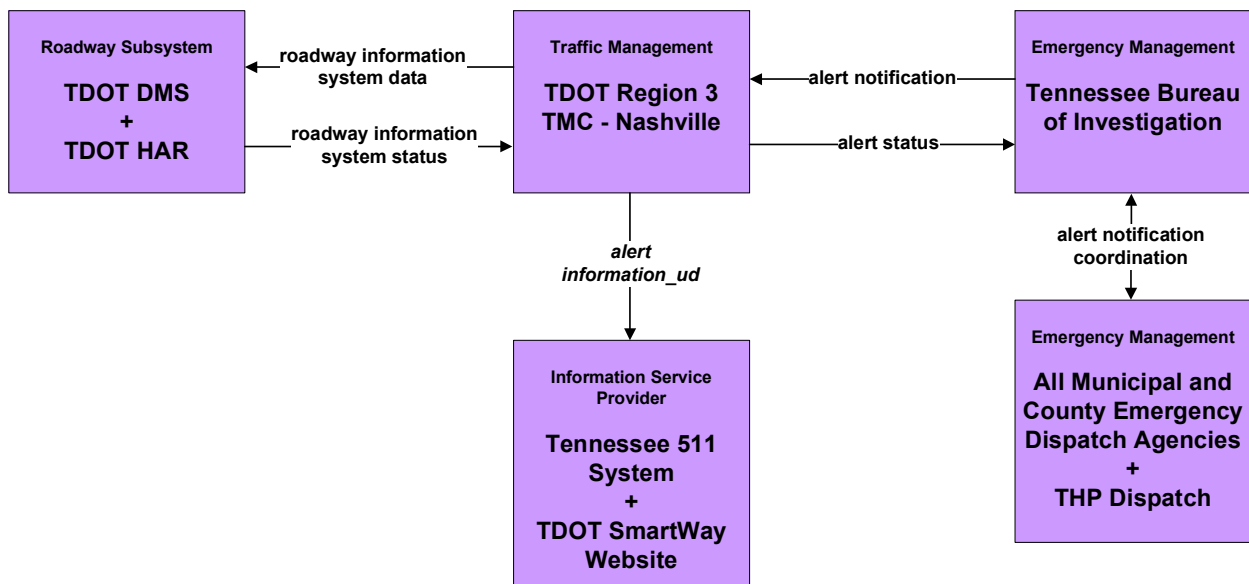
**EM04 – Roadway Service Patrols
Metro Nashville Service Patrol**



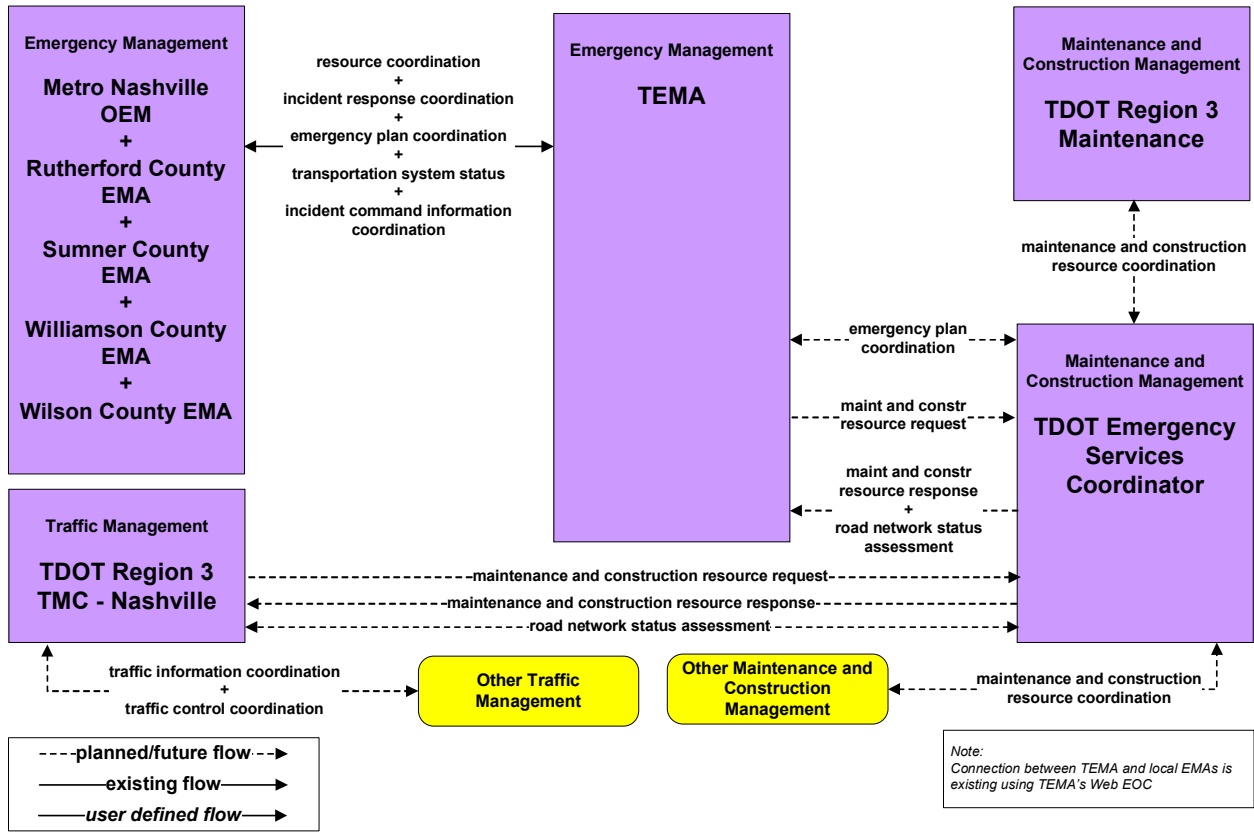
**EM04 – Roadway Service Patrols
City of Franklin Service Patrol**



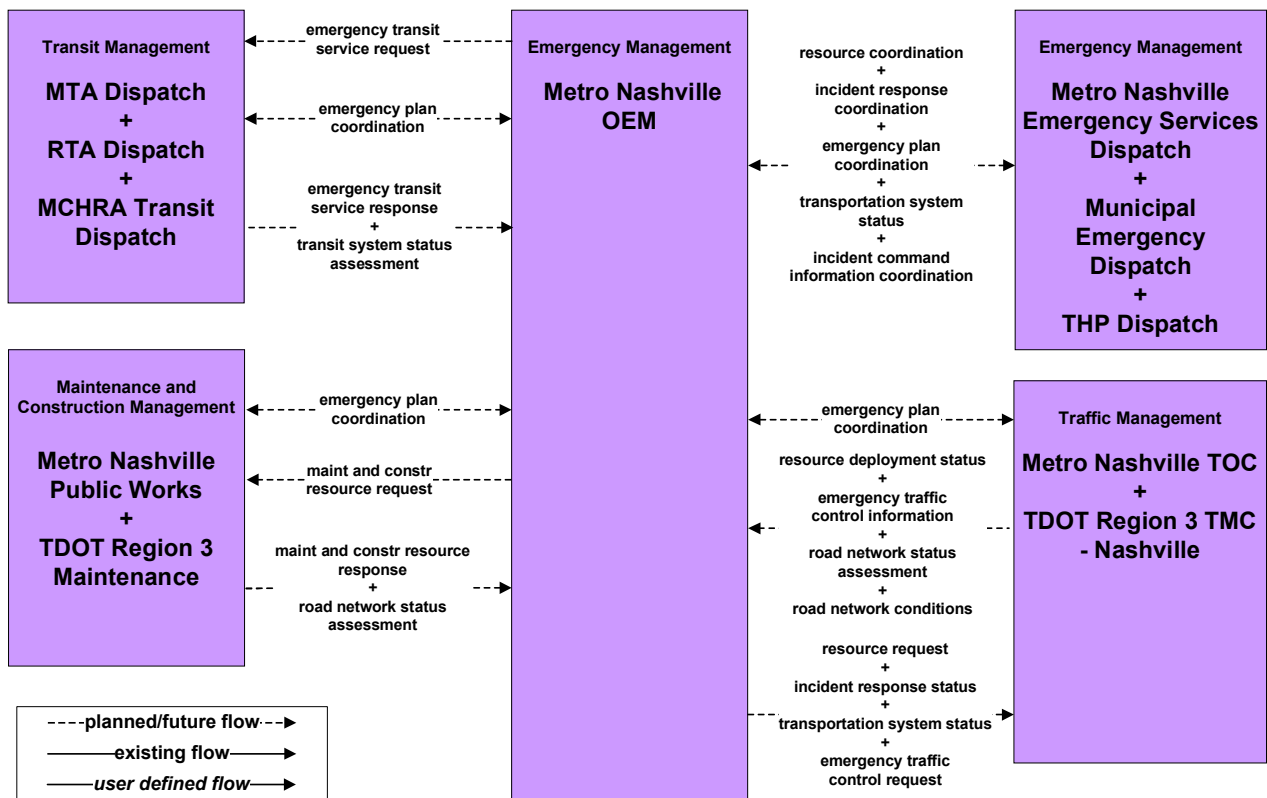
**EM06 - Wide-Area Alert
Tennessee AMBER Alert**



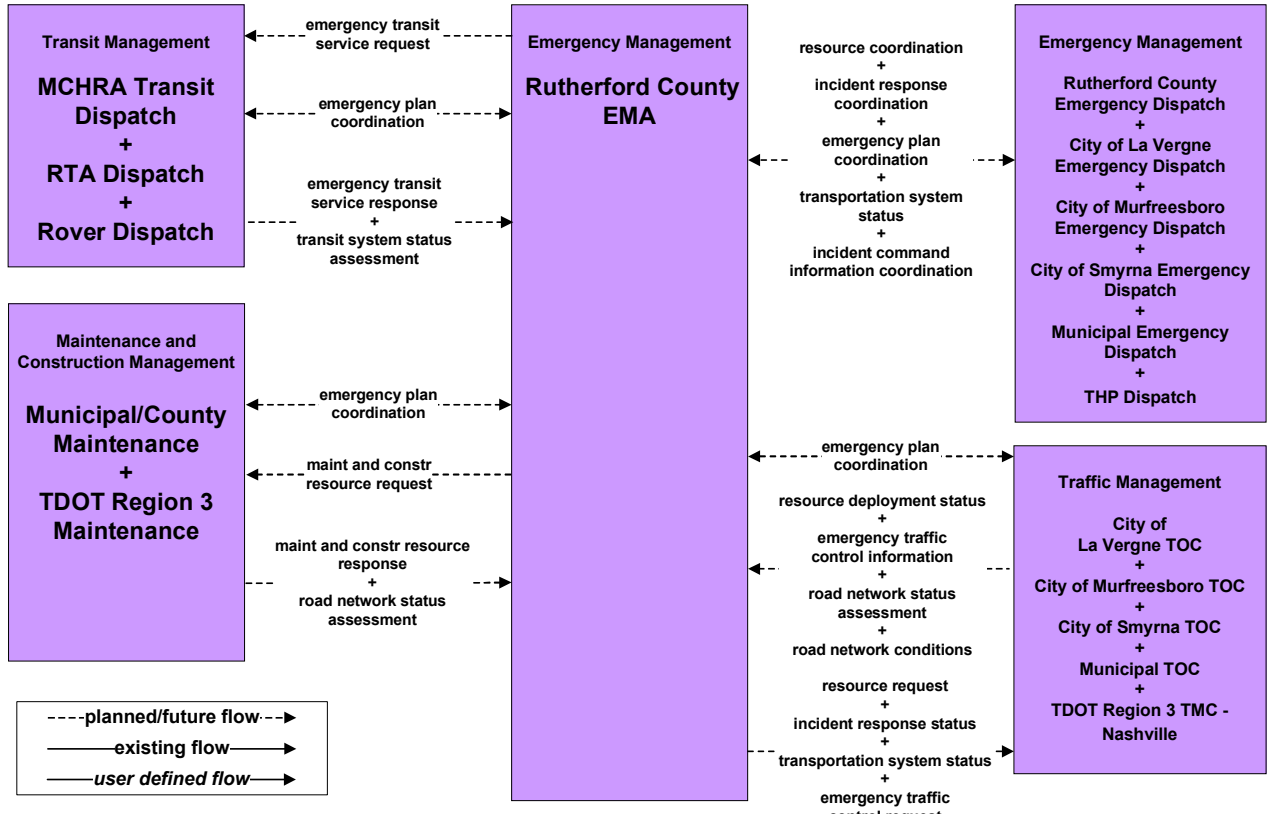
EM08 - Disaster Response and Recovery TEMA



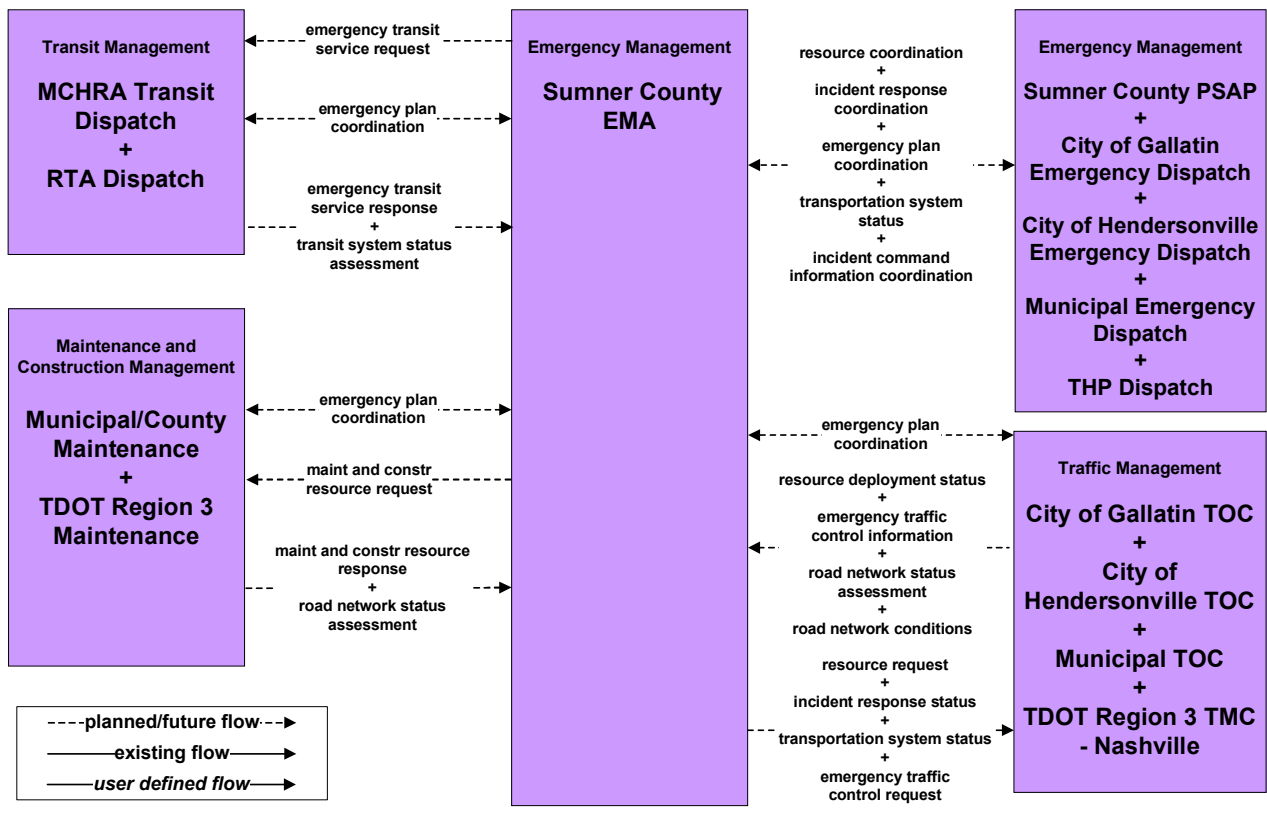
EM08 - Disaster Response and Recovery Metro Nashville OEM



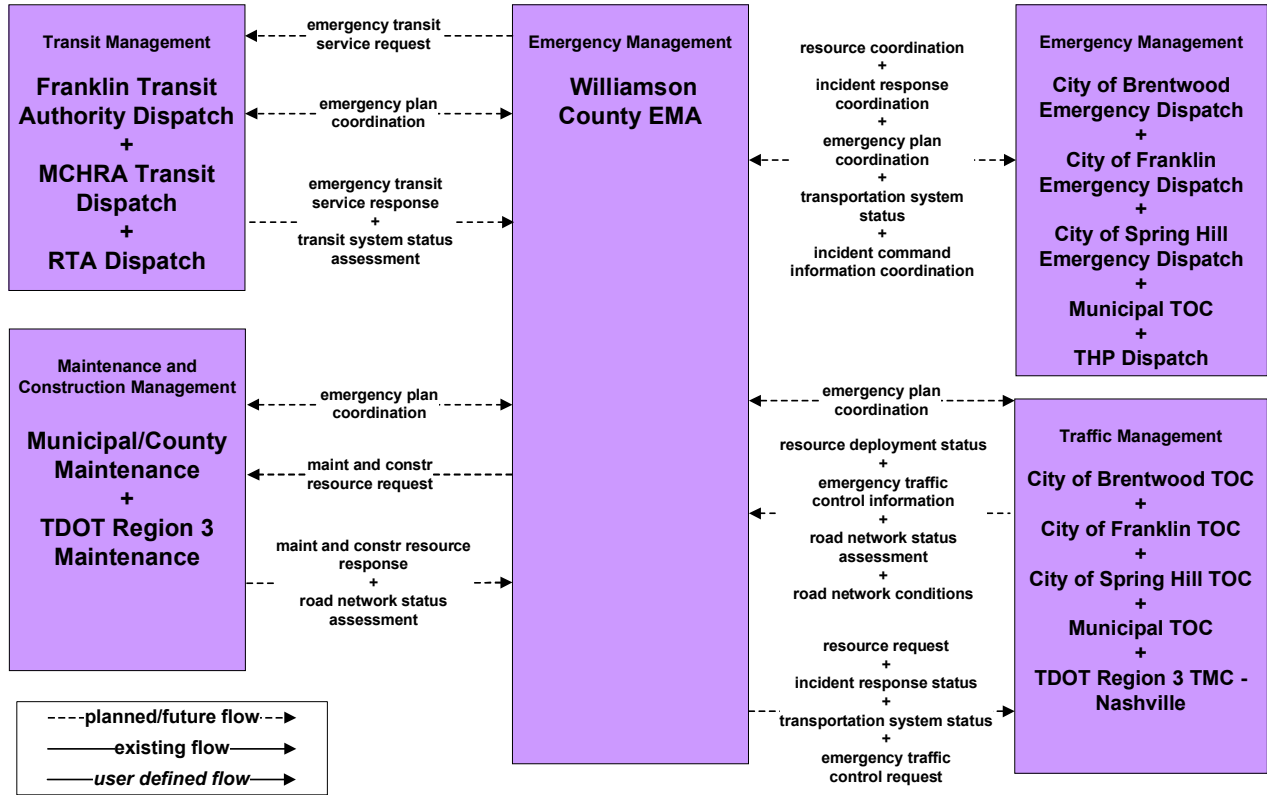
**EM08 - Disaster Response and Recovery
Rutherford County EMA**



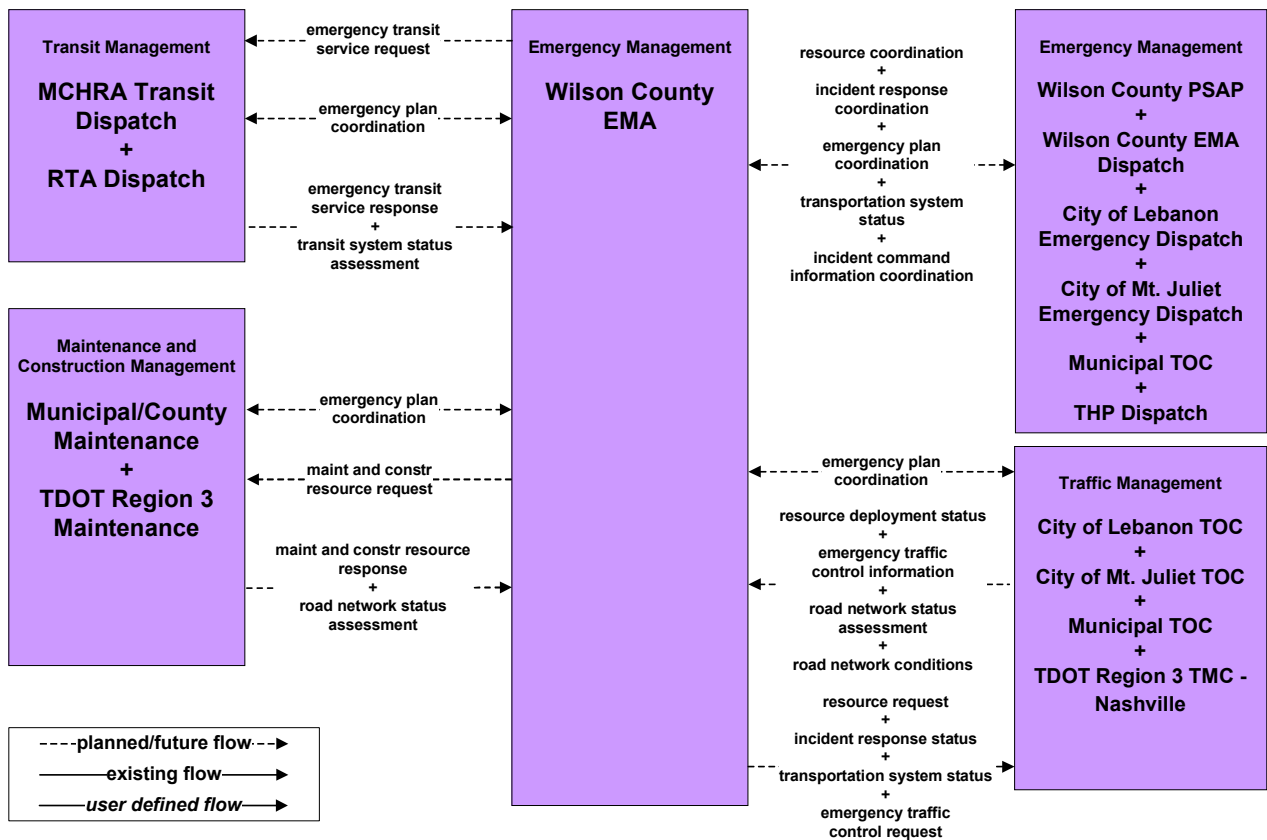
**EM08 - Disaster Response and Recovery
Sumner County EMA**



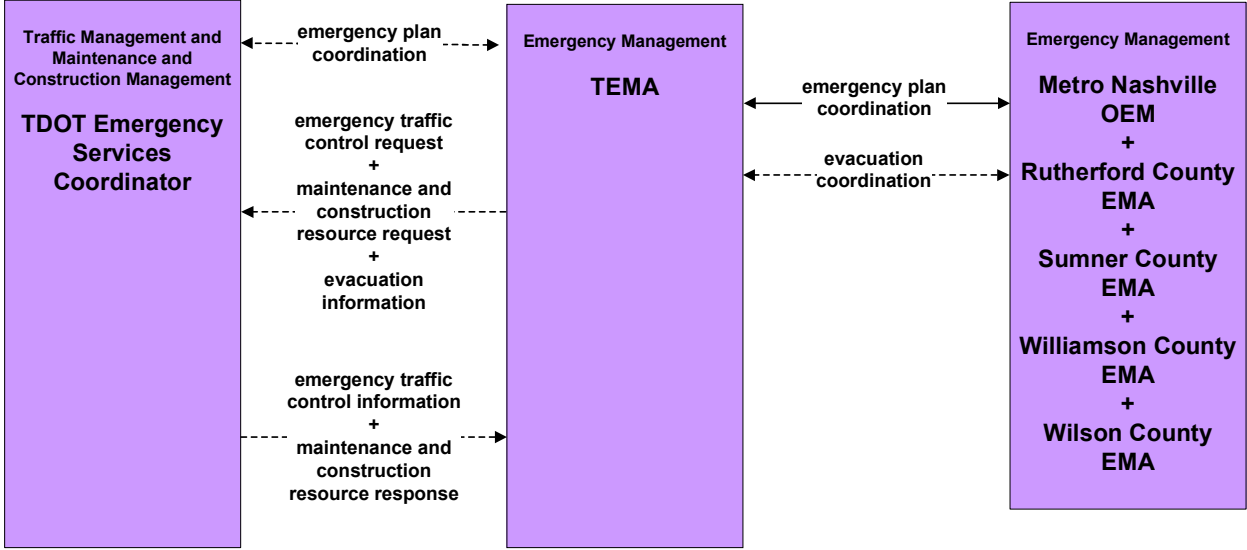
**EM08 - Disaster Response and Recovery
Williamson County EMA**



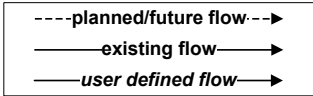
**EM08 - Disaster Response and Recovery
Wilson County EMA**



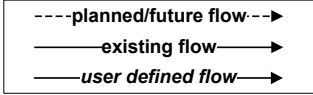
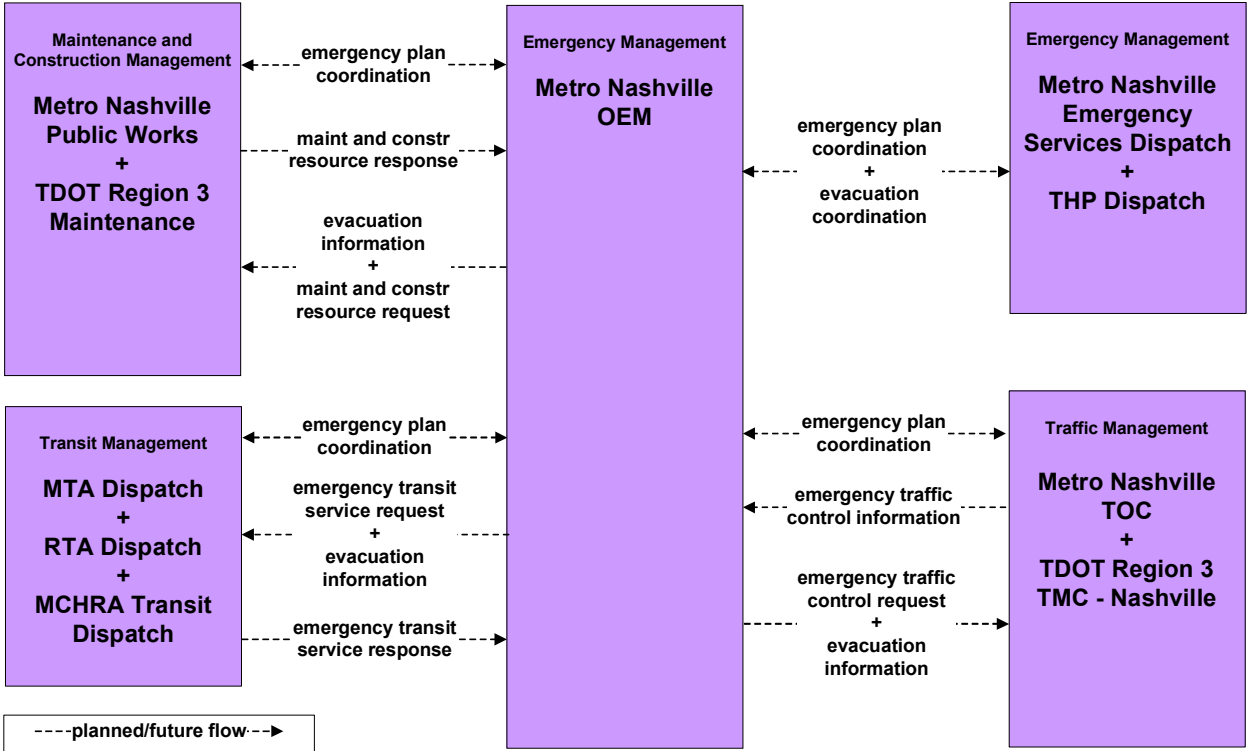
**EM09 - Evacuation and Reentry Management
TEMA**



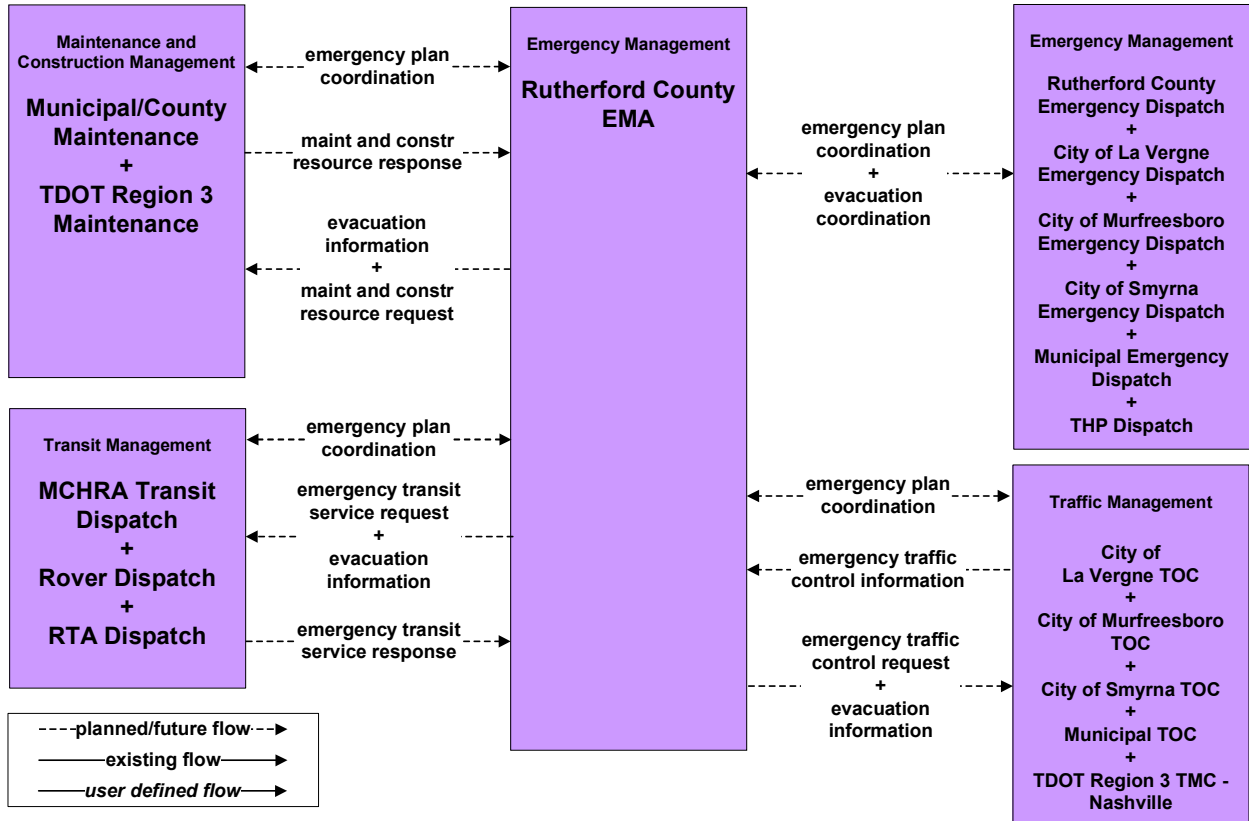
Note:
Connection between TEMA and local EMAs is existing using TEMA's Web EOC



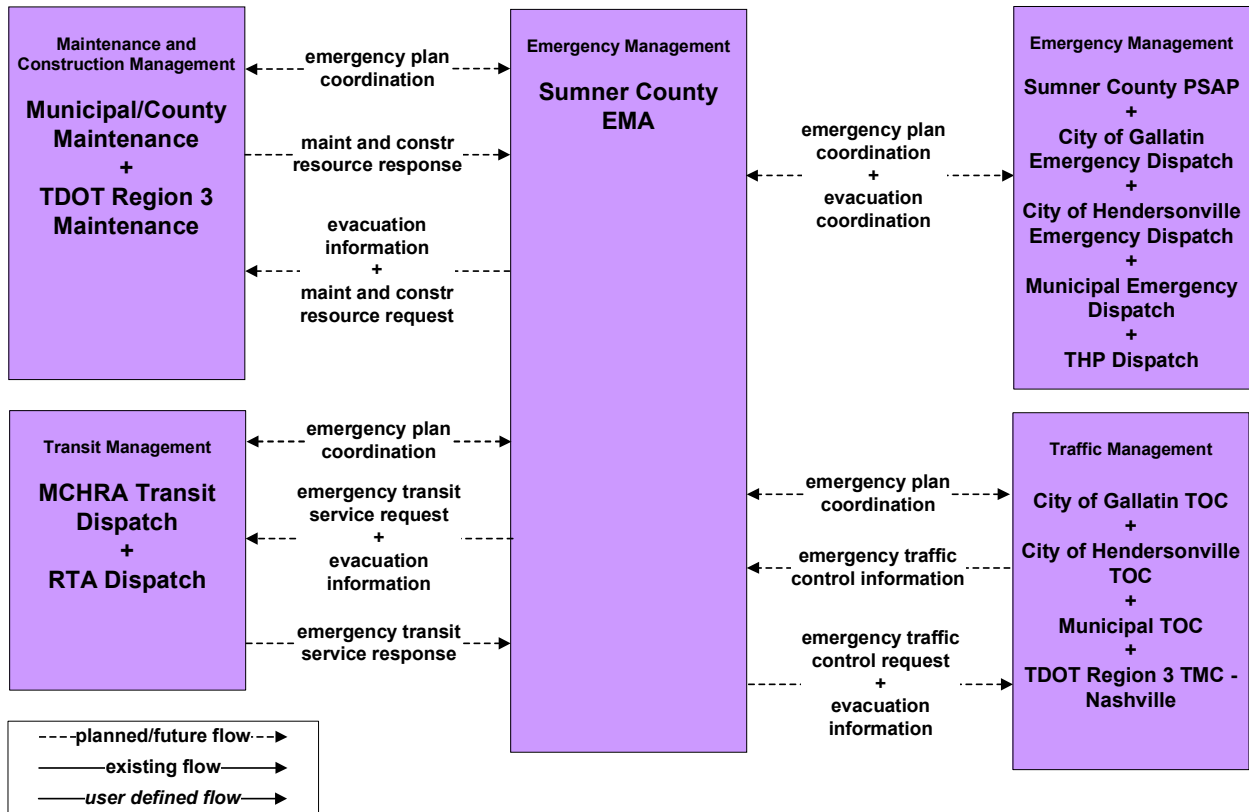
**EM09 - Evacuation and Reentry Management
EMA**



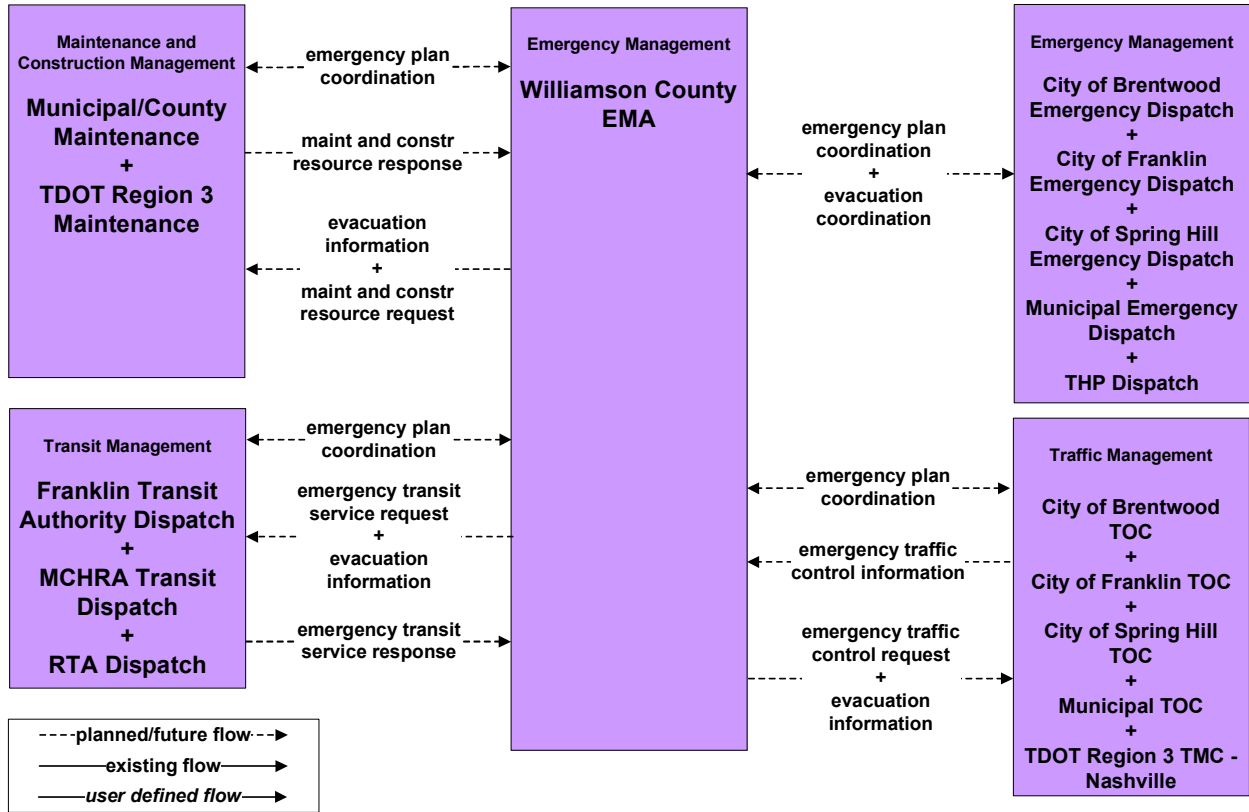
**EM09 - Evacuation and Reentry Management
Rutherford County EMA**



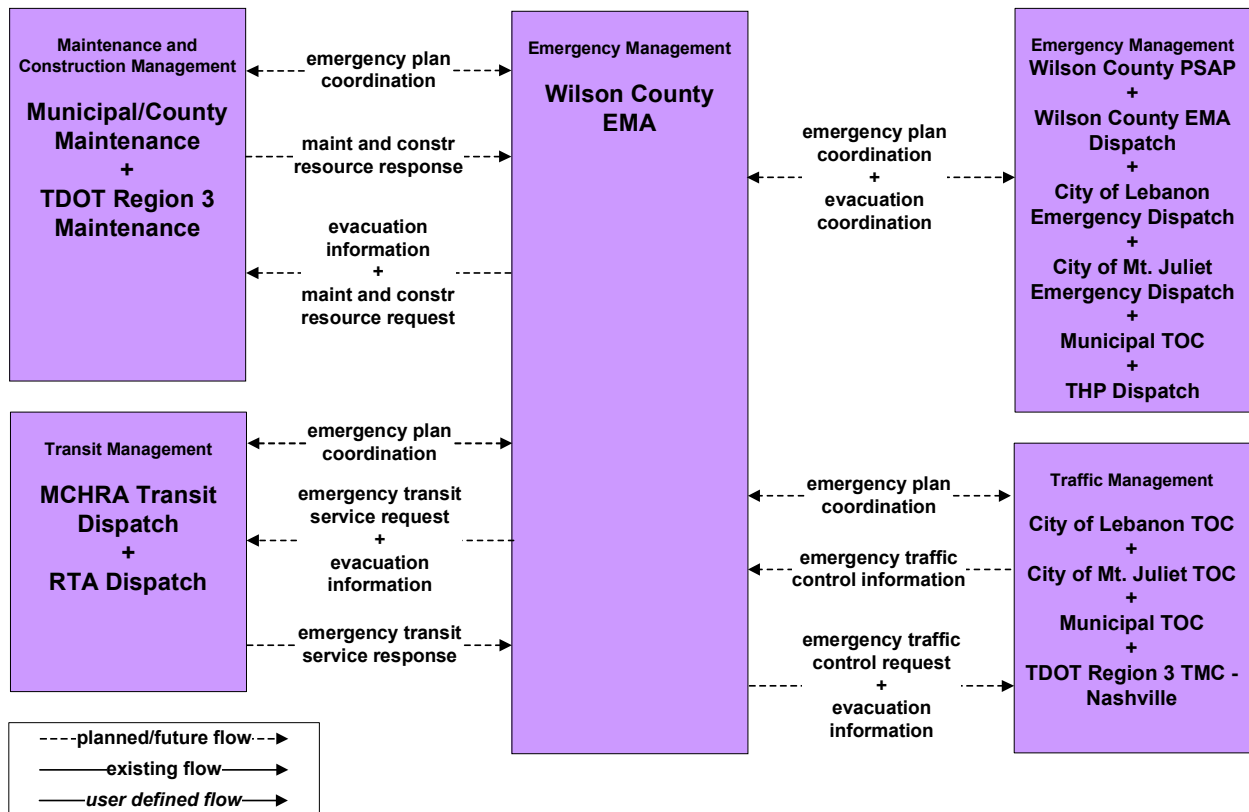
**EM09 - Evacuation and Reentry Management
Sumner County EMA**



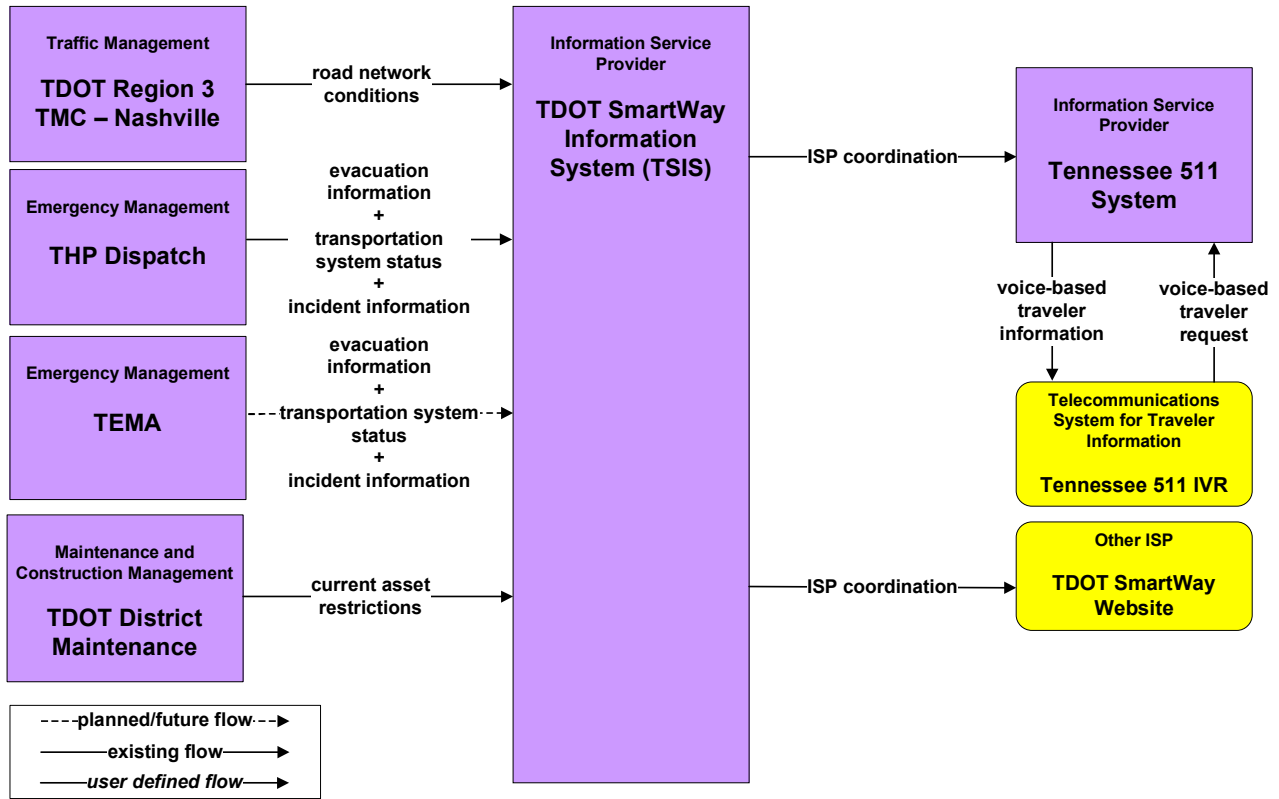
**EM09 - Evacuation and Reentry Management
Williamson County EMA**



**EM09 - Evacuation and Reentry Management
Wilson County EMA**

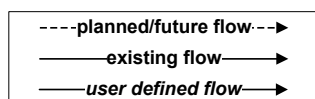
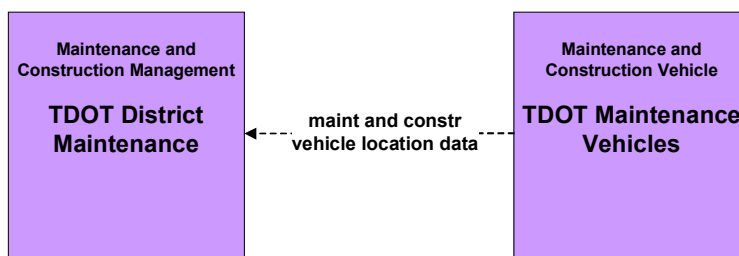


**EM10 – Disaster Traveler Information
Tennessee 511 and TSIS**

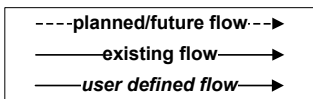
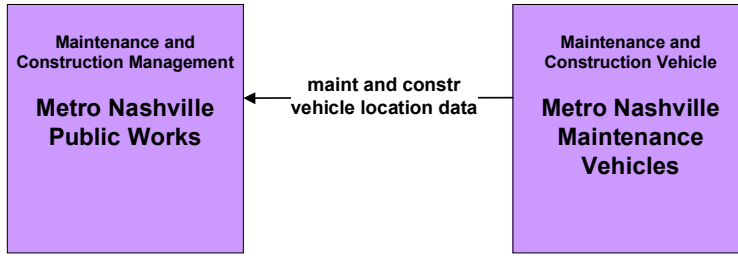


Maintenance and Construction Management

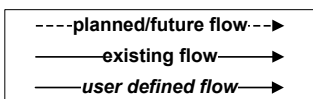
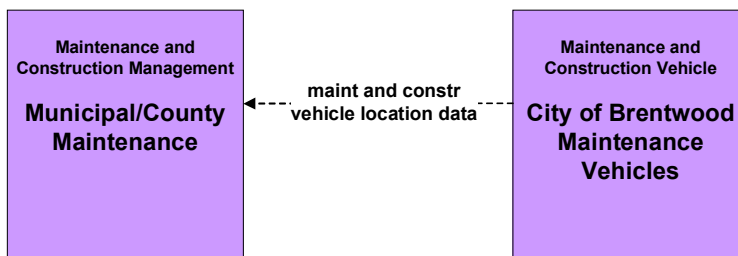
MC01 – Maintenance and Construction Vehicle and Equipment Tracking
TDOT District Maintenance



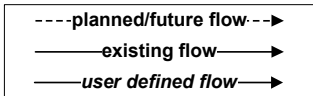
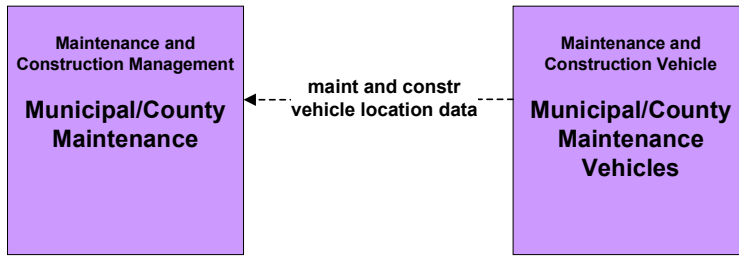
**MC01 – Maintenance and Construction Vehicle and Equipment Tracking
Metro Nashville**



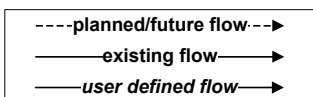
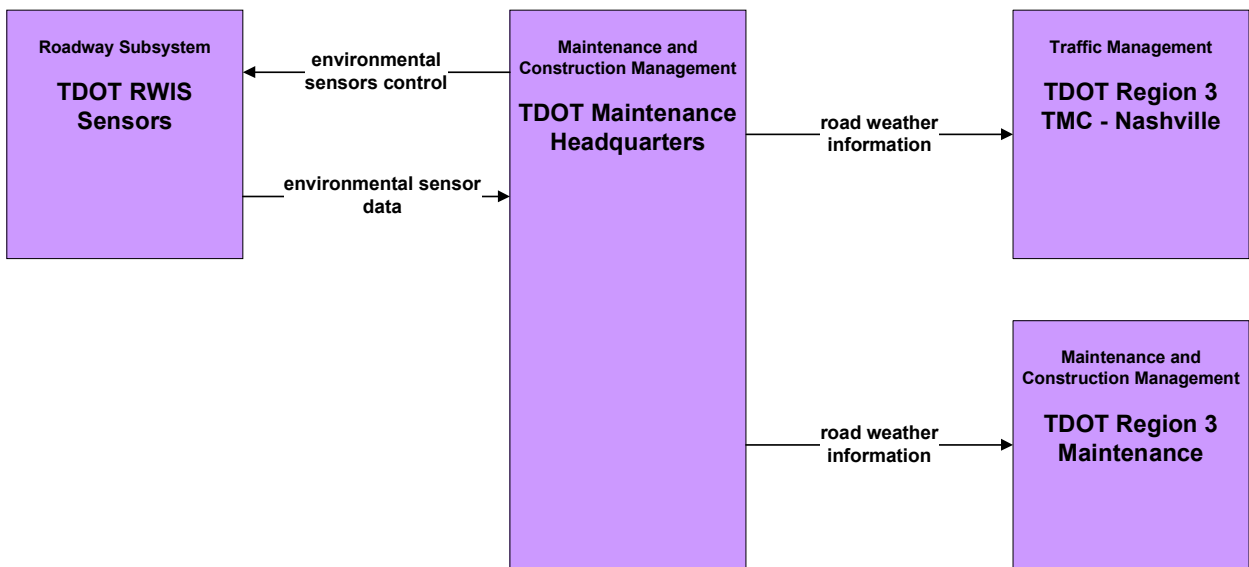
**MC01 – Maintenance and Construction Vehicle and Equipment Tracking
City of Brentwood**



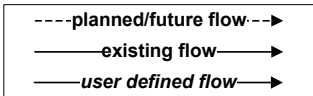
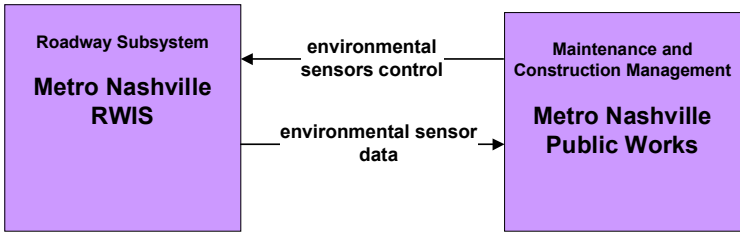
**MC01 – Maintenance and Construction Vehicle and Equipment Tracking
Municipal/County**



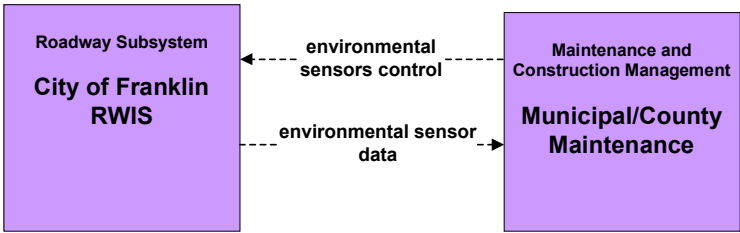
**MC03 – Road Weather Data Collection
TDOT RWIS**



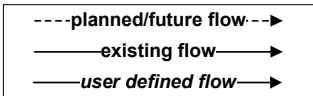
**MC03 – Road Weather Data Collection
Metro Nashville**



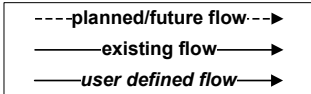
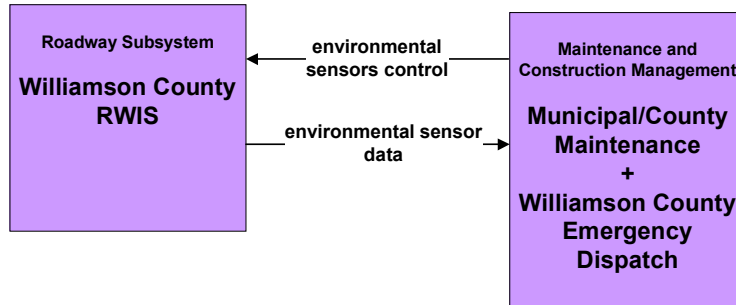
**MC03 – Road Weather Data Collection
City of Franklin**



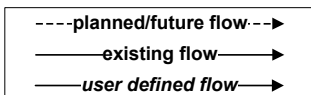
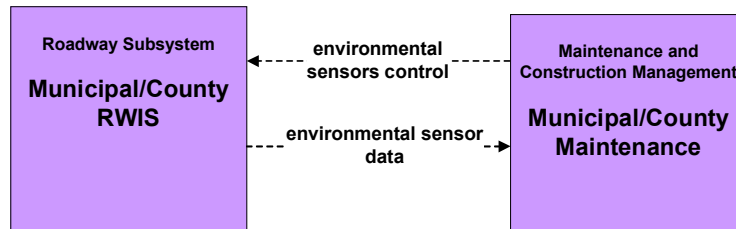
*Note:
City of Franklin RWIS sensors are existing, but
the data is not currently brought back.*



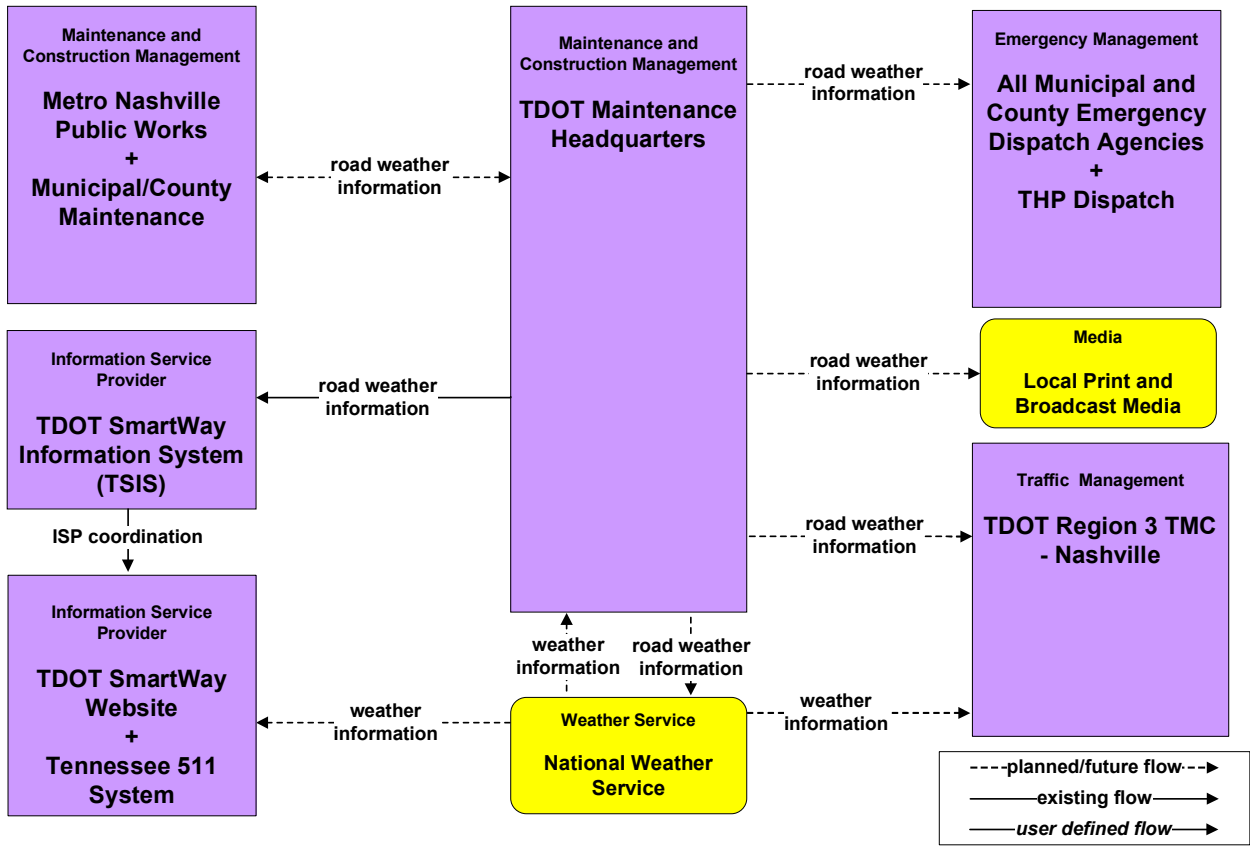
MC03 – Road Weather Data Collection
Williamson County



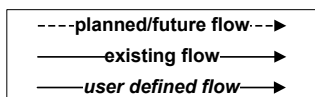
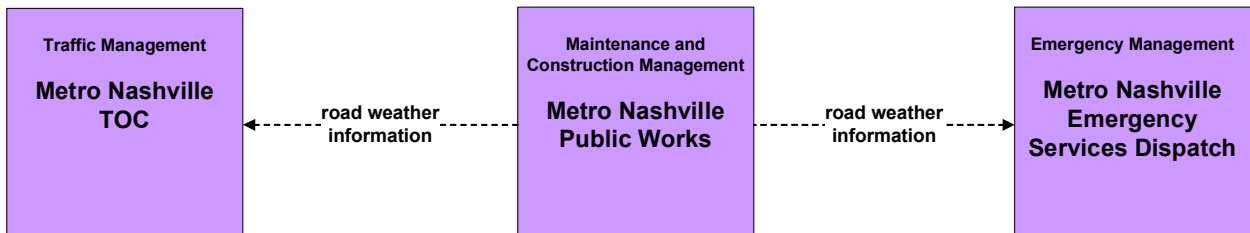
MC03 – Road Weather Data Collection
Municipal/County



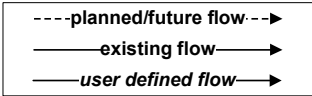
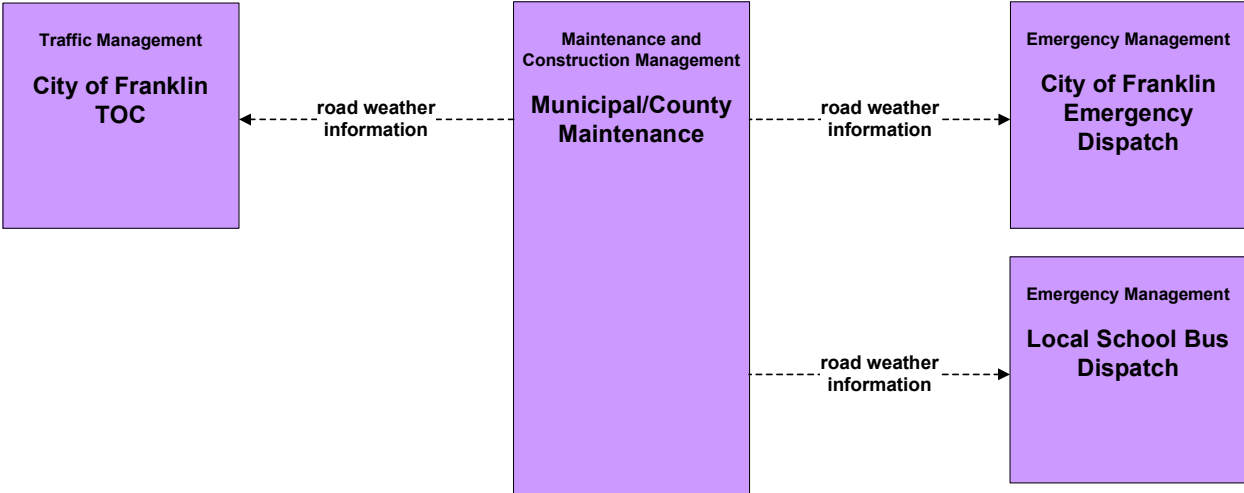
**MC04 – Weather Information Processing and Distribution
TDOT Maintenance Headquarters**



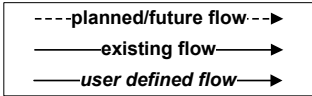
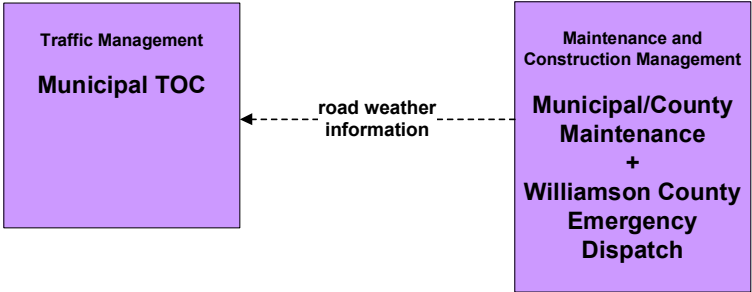
**MC04 – Weather Information Processing and Distribution
Metro Nashville**

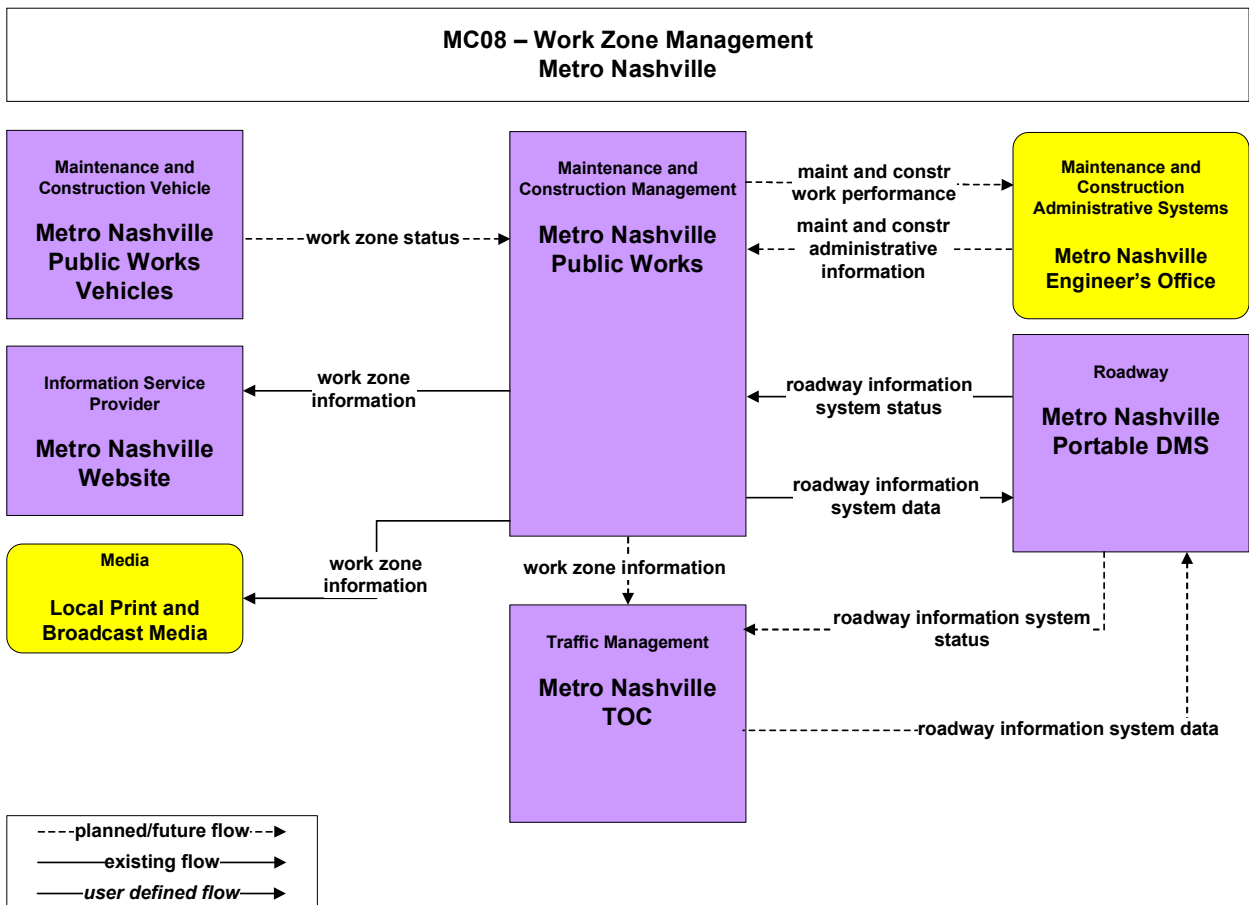
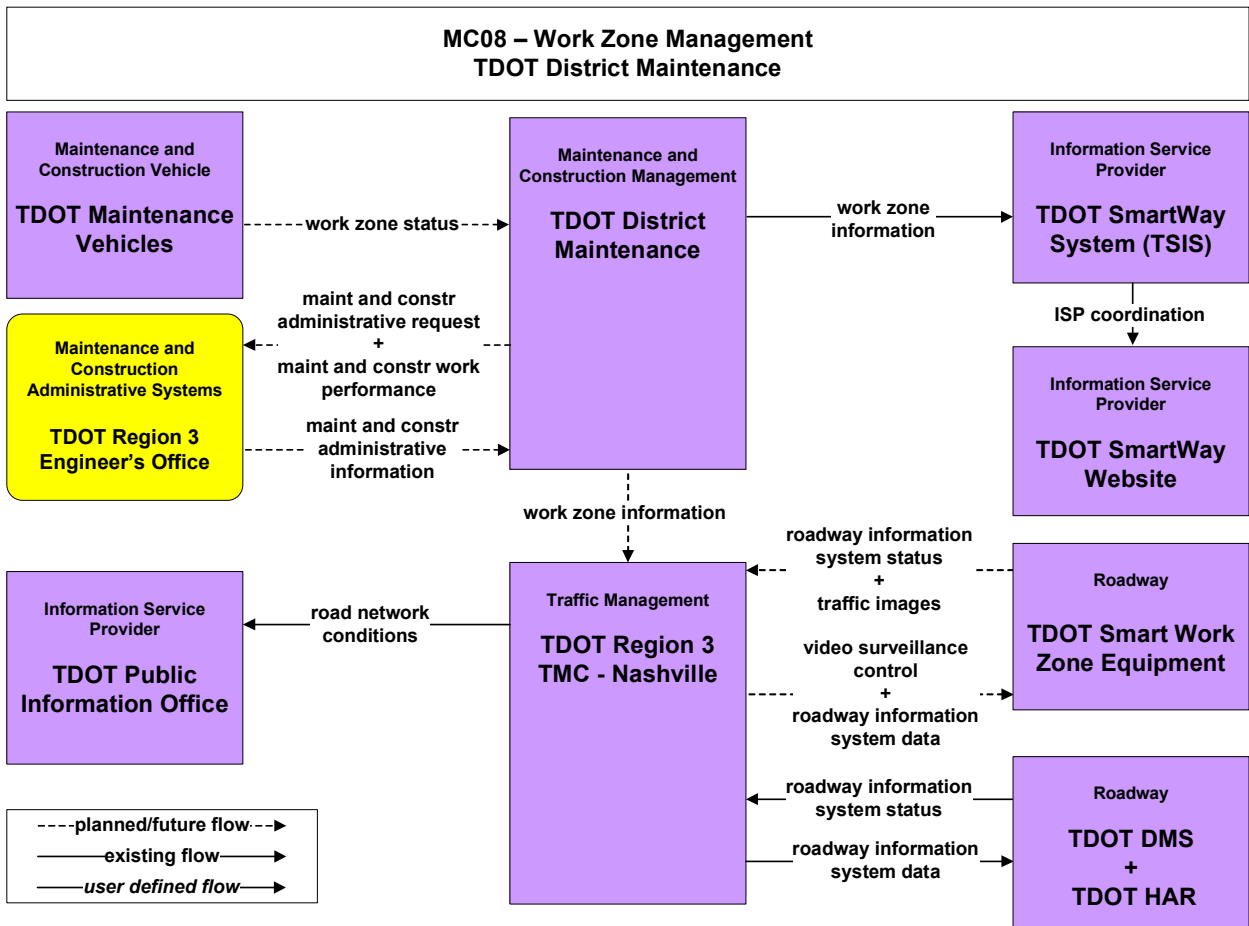


**MC04 – Weather Information Processing and Distribution
City of Franklin**

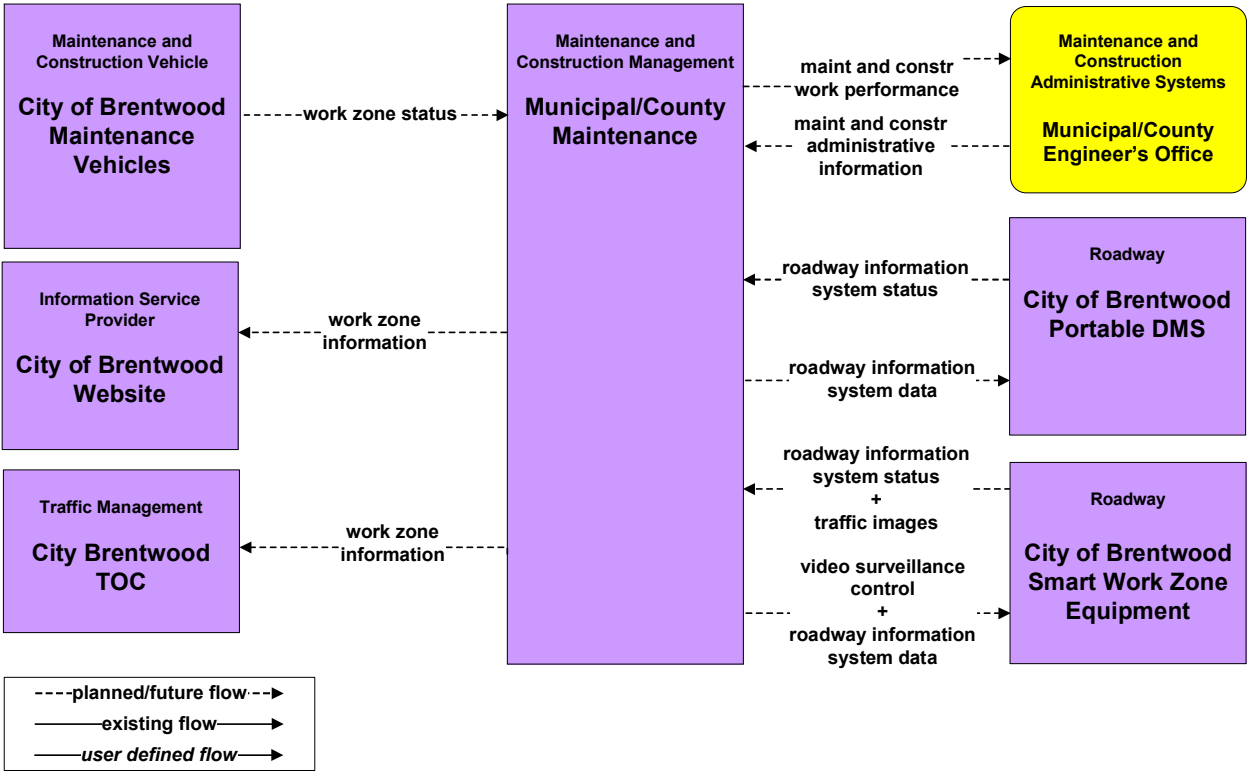


**MC04 – Weather Information Processing and Distribution
Williamson County**

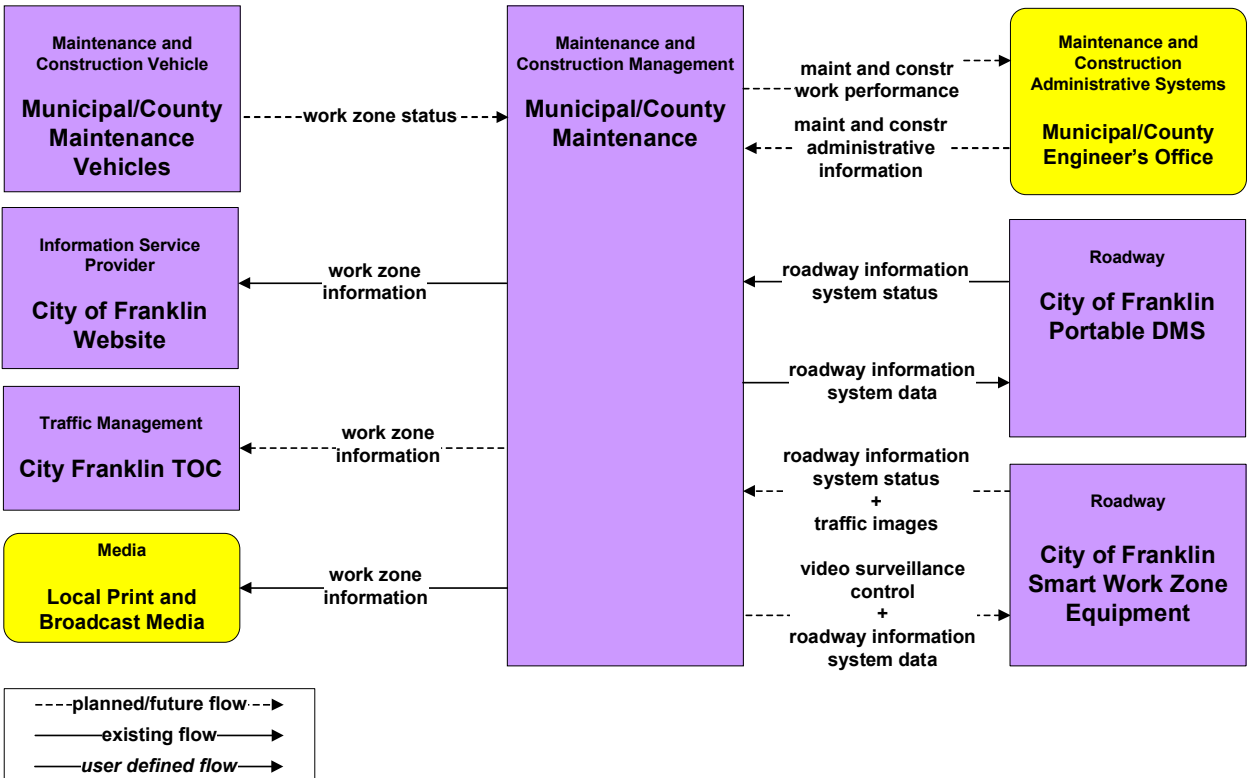




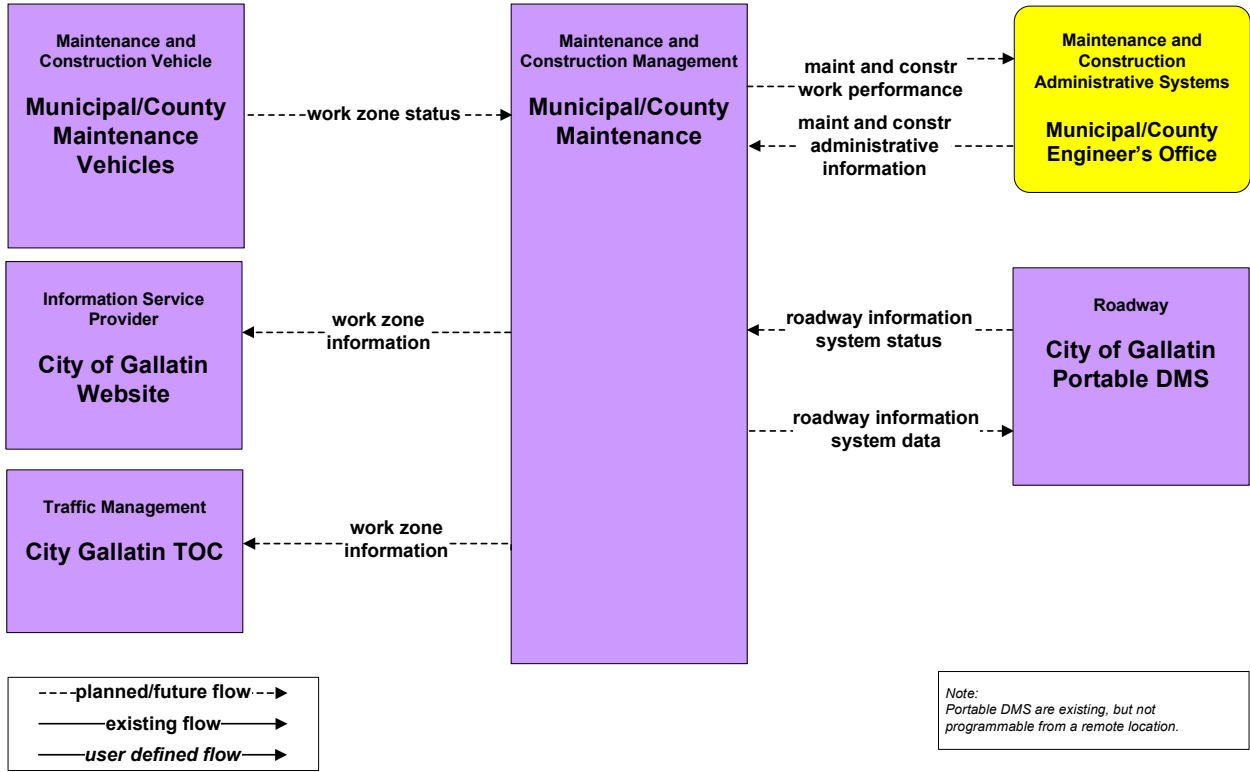
**MC08 – Work Zone Management
City of Brentwood**



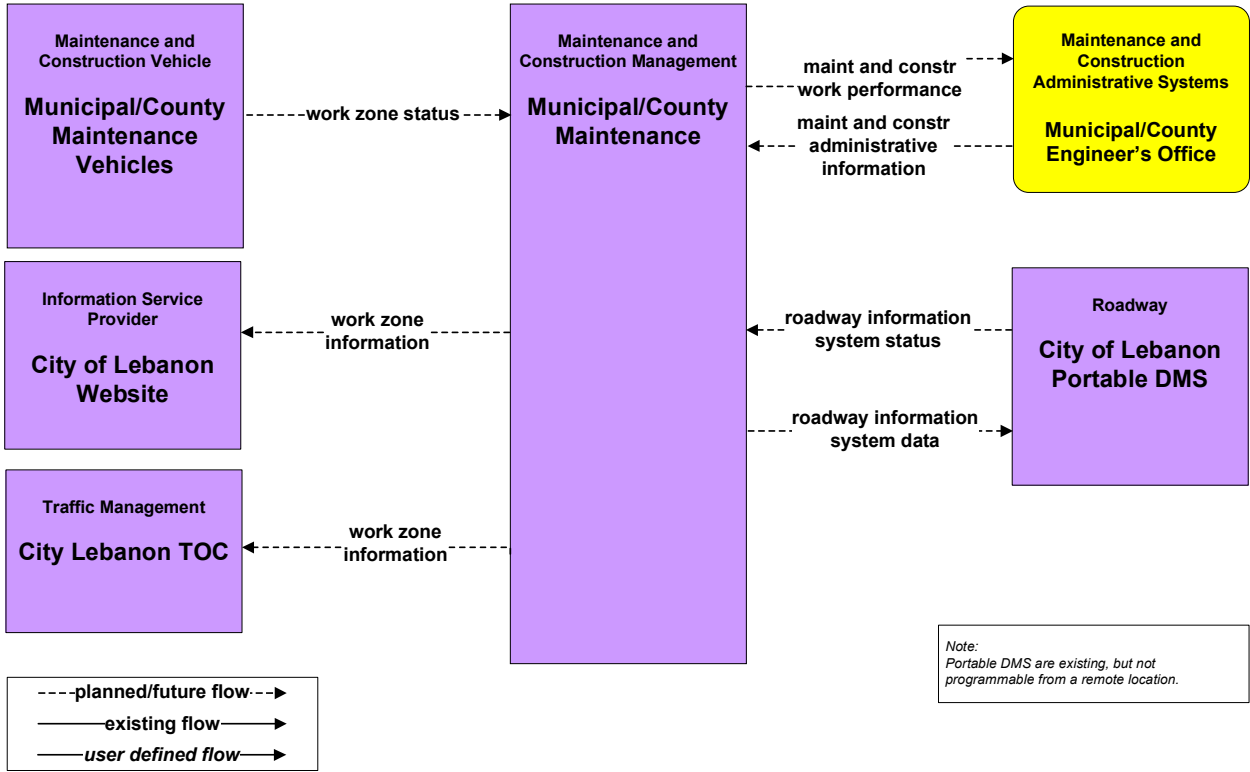
**MC08 – Work Zone Management
City of Franklin**



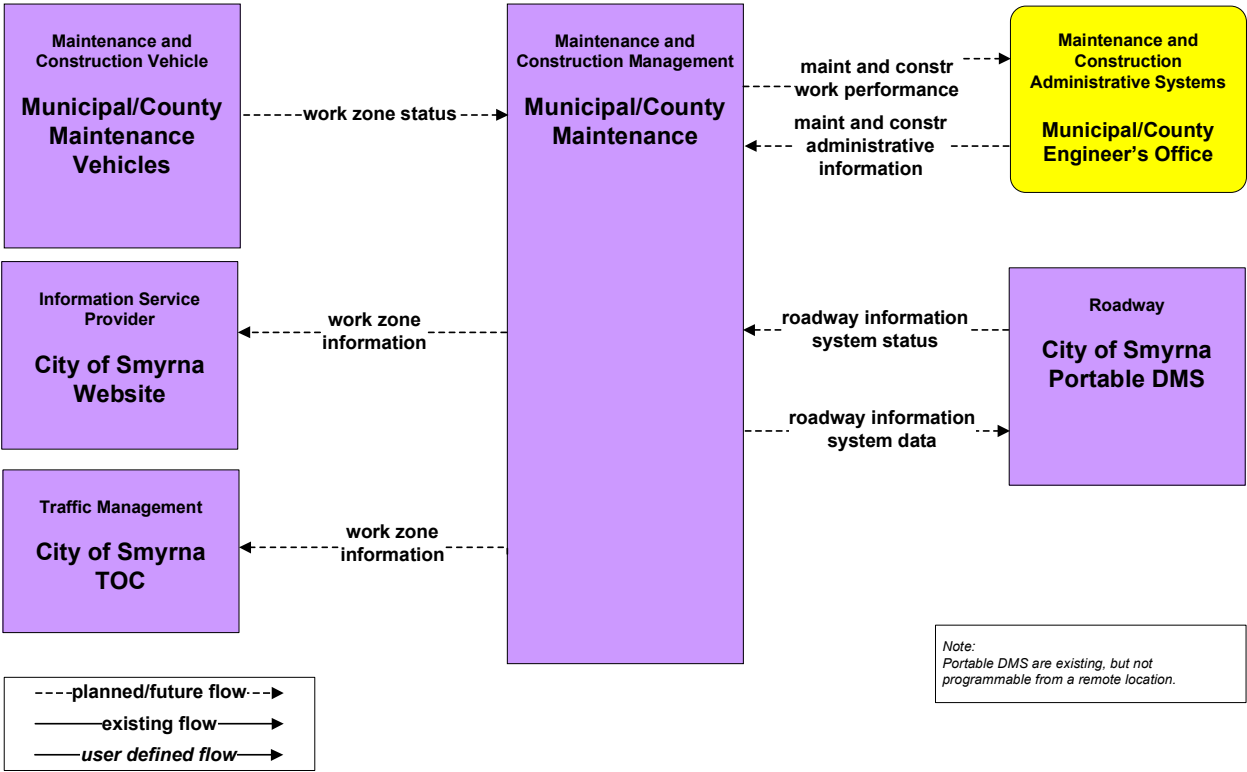
**MC08 – Work Zone Management
City of Gallatin**



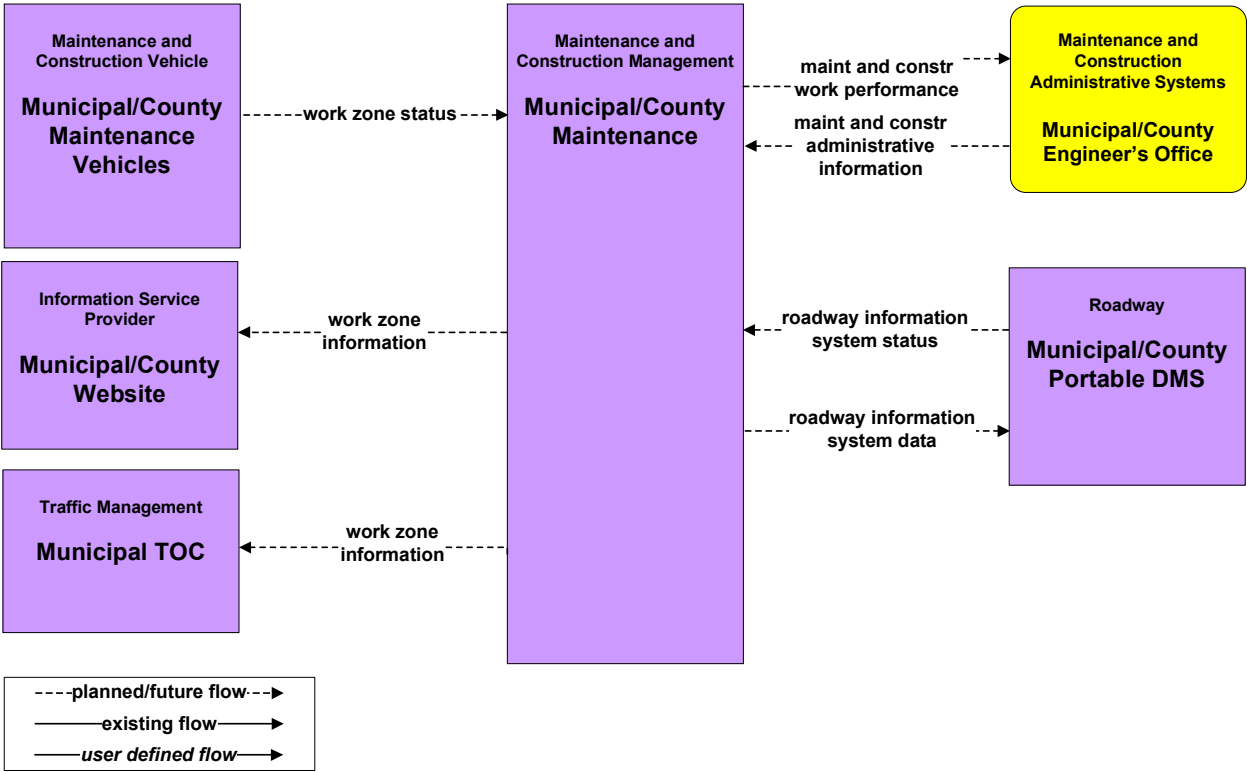
**MC08 – Work Zone Management
City of Lebanon**



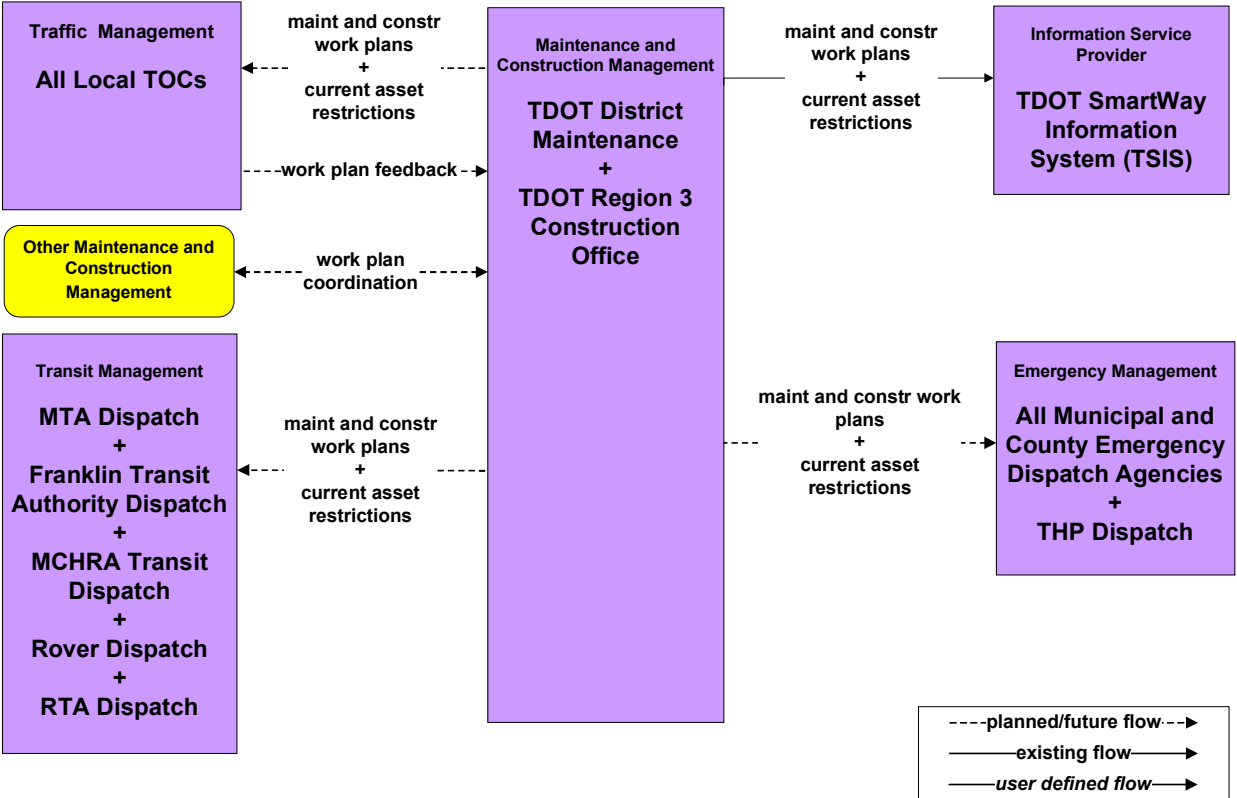
**MC08 – Work Zone Management
City of Smyrna**



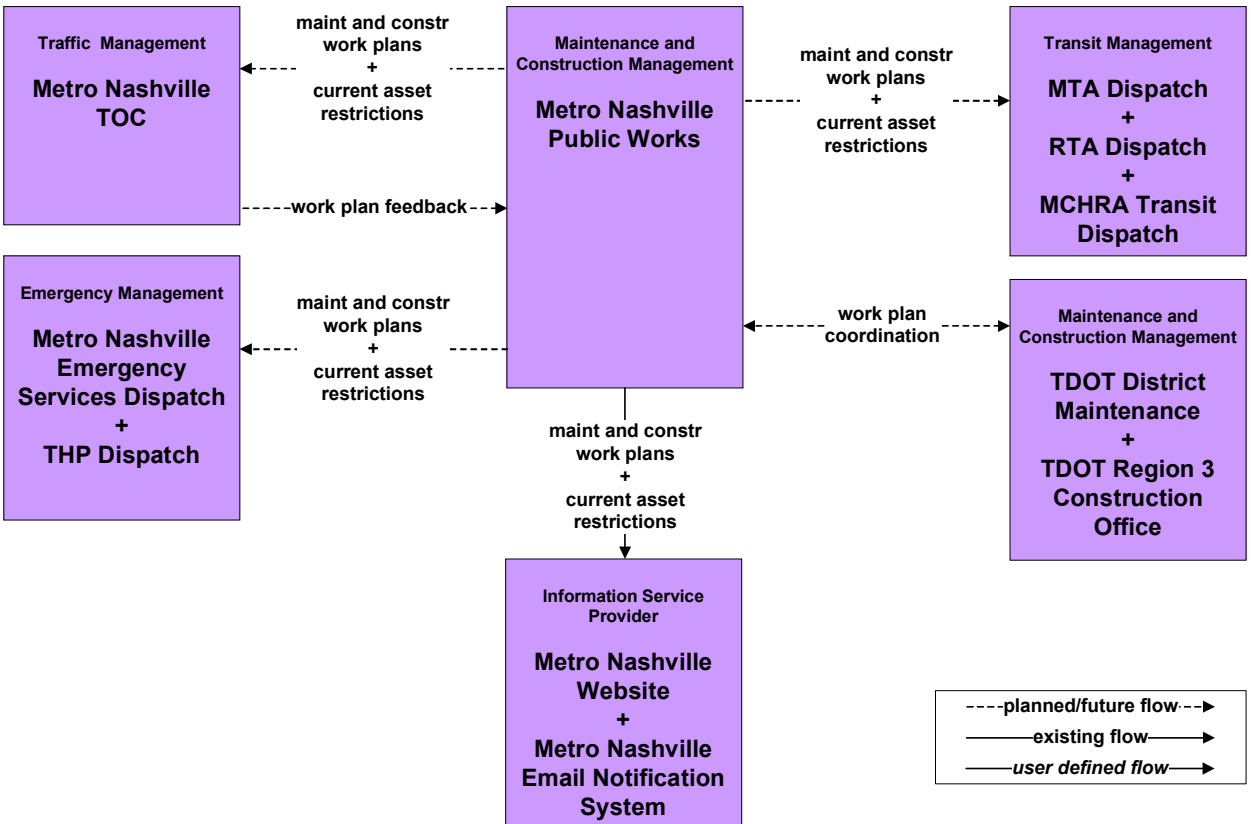
**MC08 – Work Zone Management
Municipal/County**



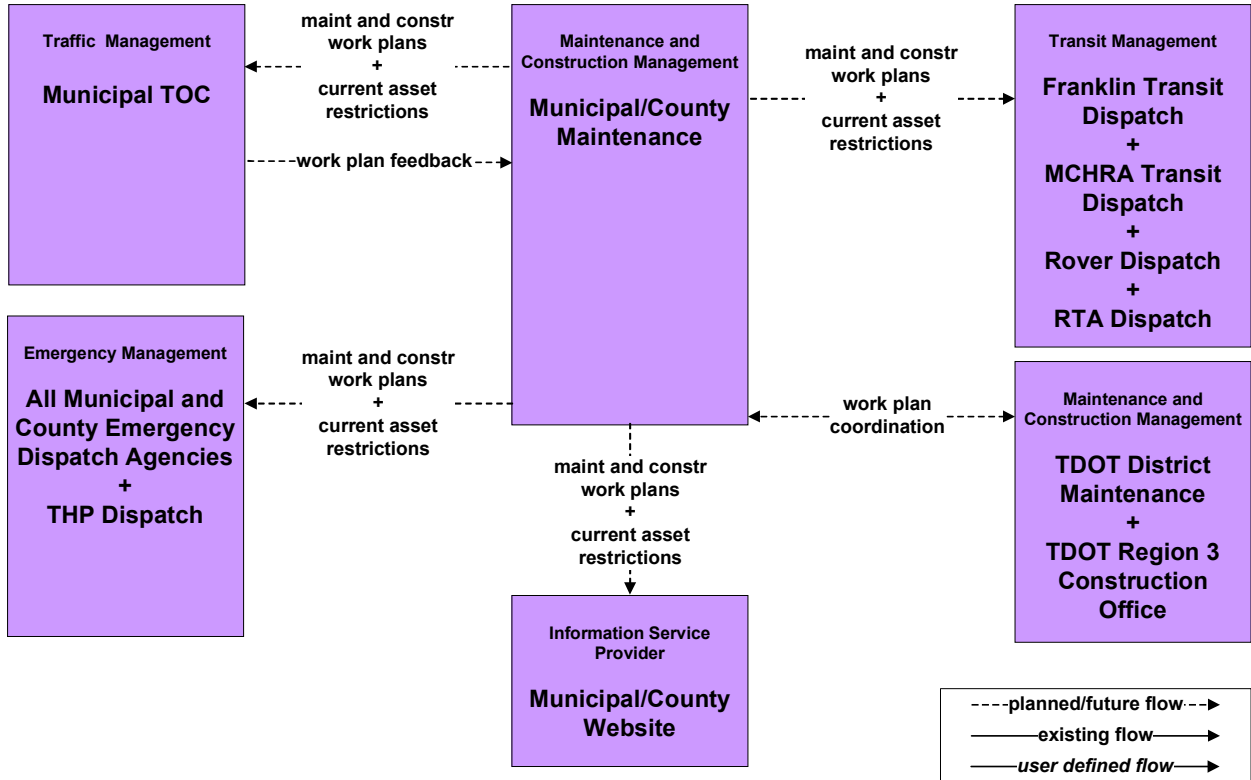
**MC10 – Maintenance and Construction Activity Coordination
TDOT**



**MC10 – Maintenance and Construction Activity Coordination
Metro Nashville**

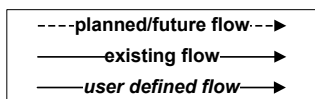
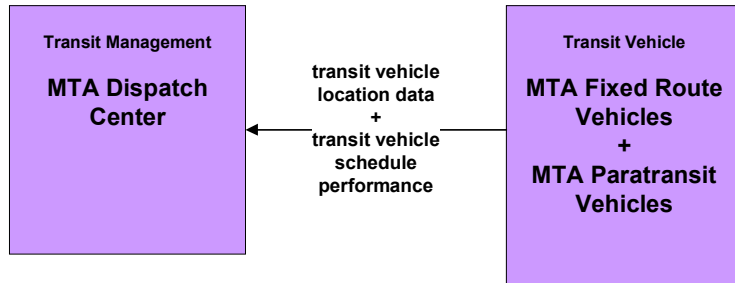


**MC10 – Maintenance and Construction Activity Coordination
Municipal/County**

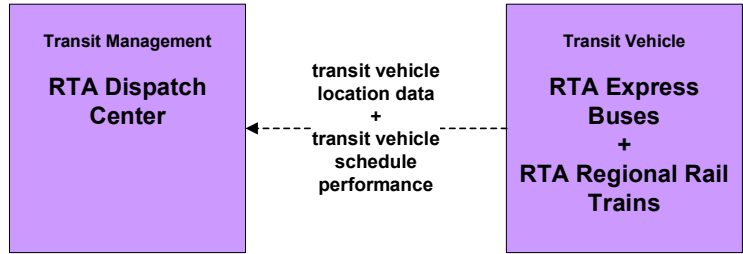


Advanced Public Transportation Systems

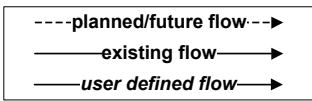
APTS01 – Transit Vehicle Tracking
MTA



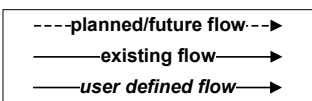
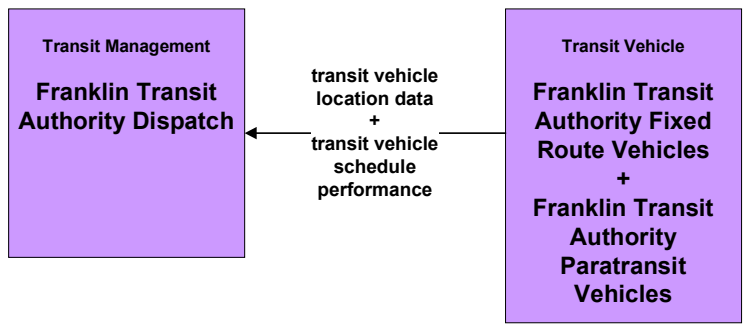
**APTS01 – Transit Vehicle Tracking
RTA**



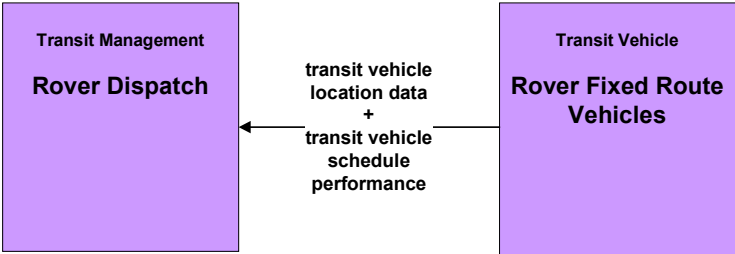
*Note:
One RTA route is currently operated by MTA.
That vehicle has AVL, but RTA does not have or
operate any AVL.*



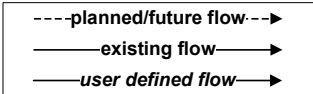
**APTS01 – Transit Vehicle Tracking
Franklin Transit Authority**



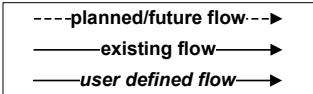
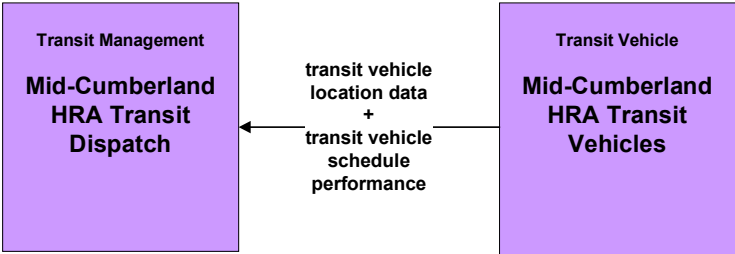
**APTS01 – Transit Vehicle Tracking
Rover**



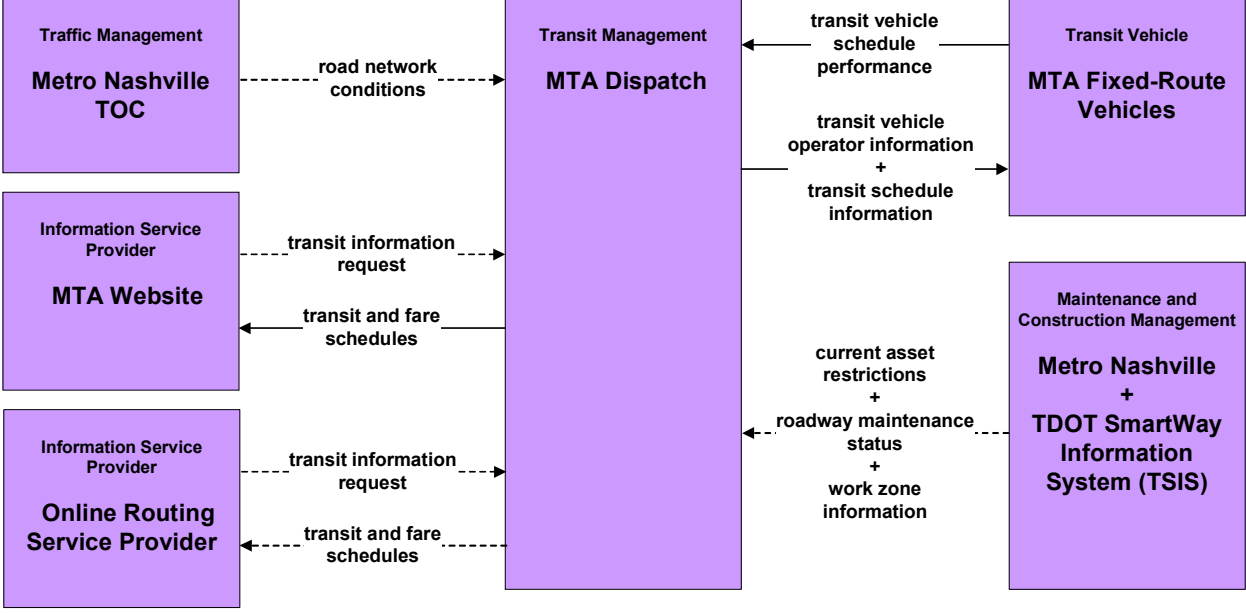
*Note:
The Paratransit component for Rover is provided by Mid Cumberland HRA Transit*



**APTS01 – Transit Vehicle Tracking
Mid-Cumberland Human Resource Agency**



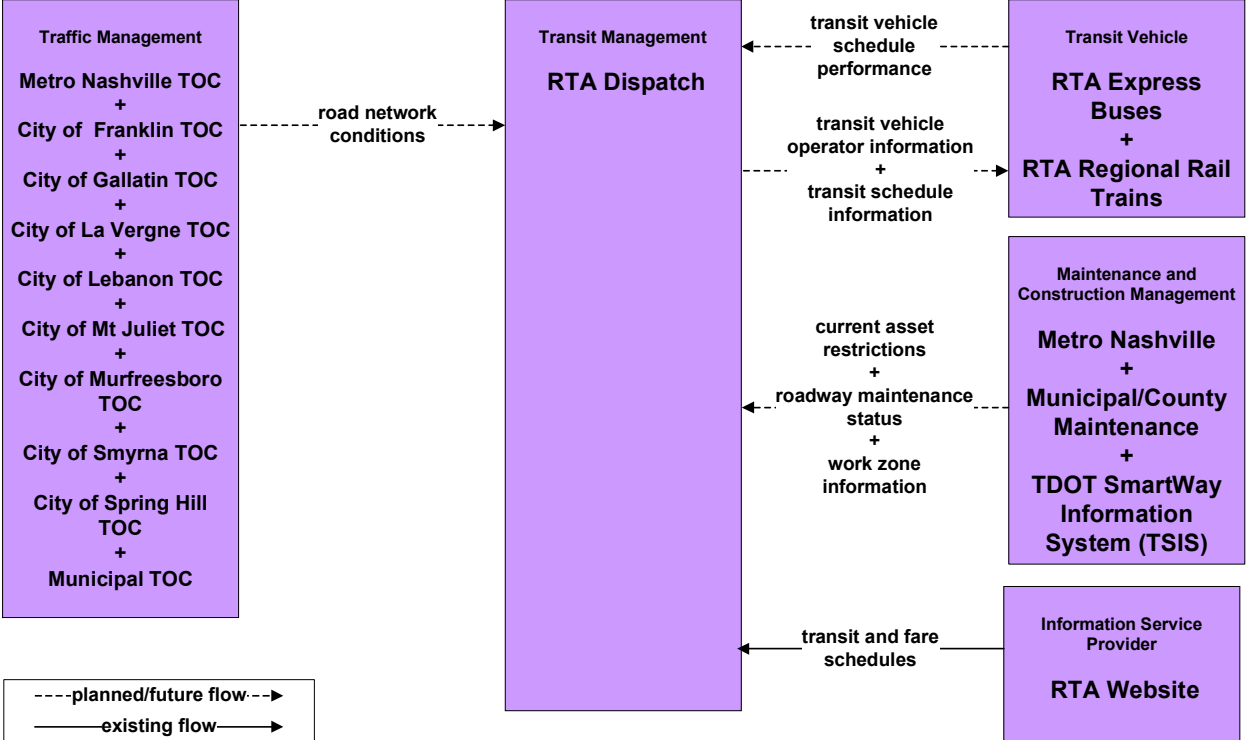
**APTS02 – Transit Fixed-Route Operations
MTA**



----planned/future flow---->
 —————existing flow————>
 —————user defined flow————>

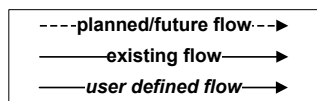
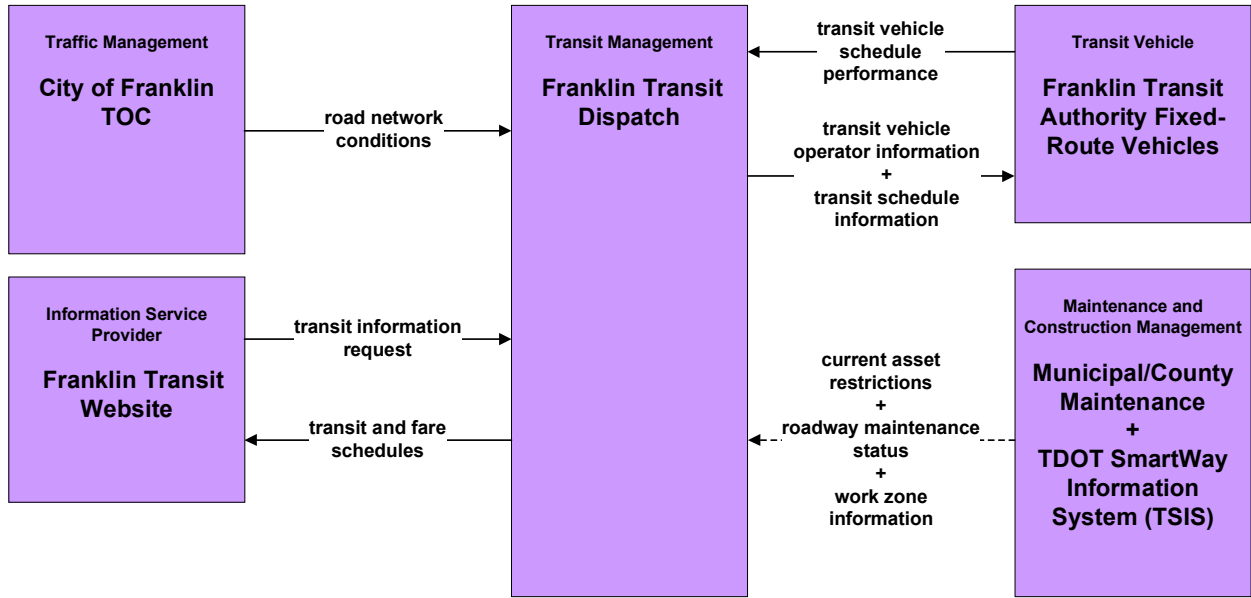
*Note:
MTA is planning to input route and schedule information into Google Transit so that patrons can develop customized route plans.*

**APTS02 – Transit Fixed-Route Operations
RTA**

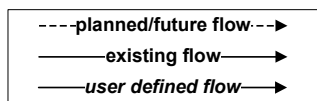
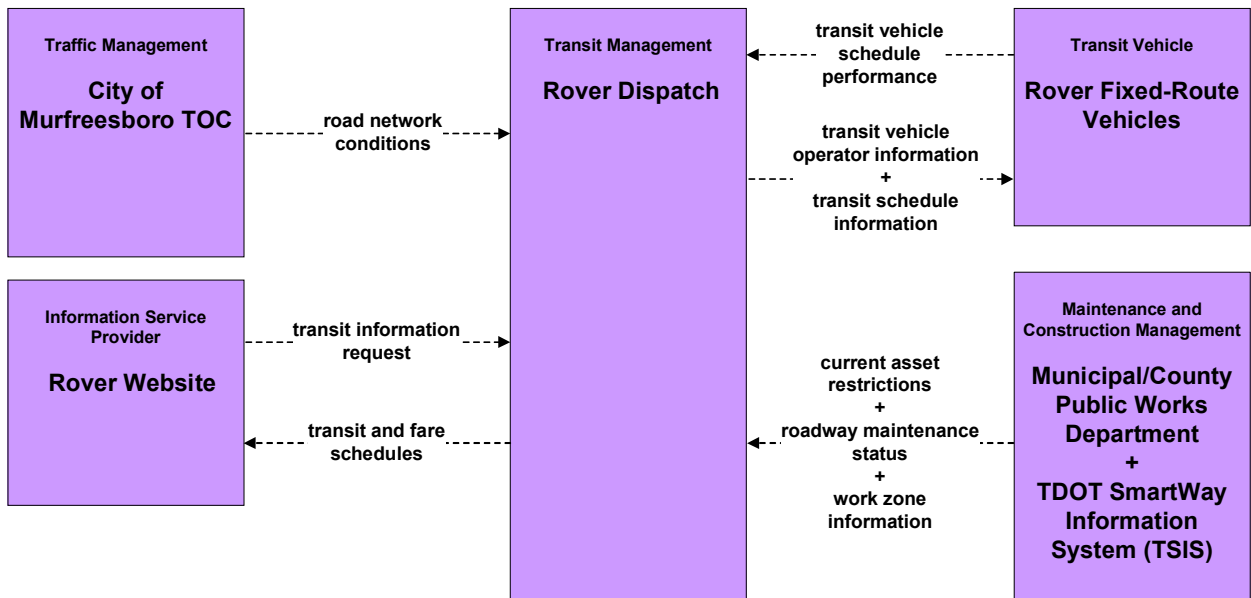


----planned/future flow---->
 —————existing flow————>
 —————user defined flow————>

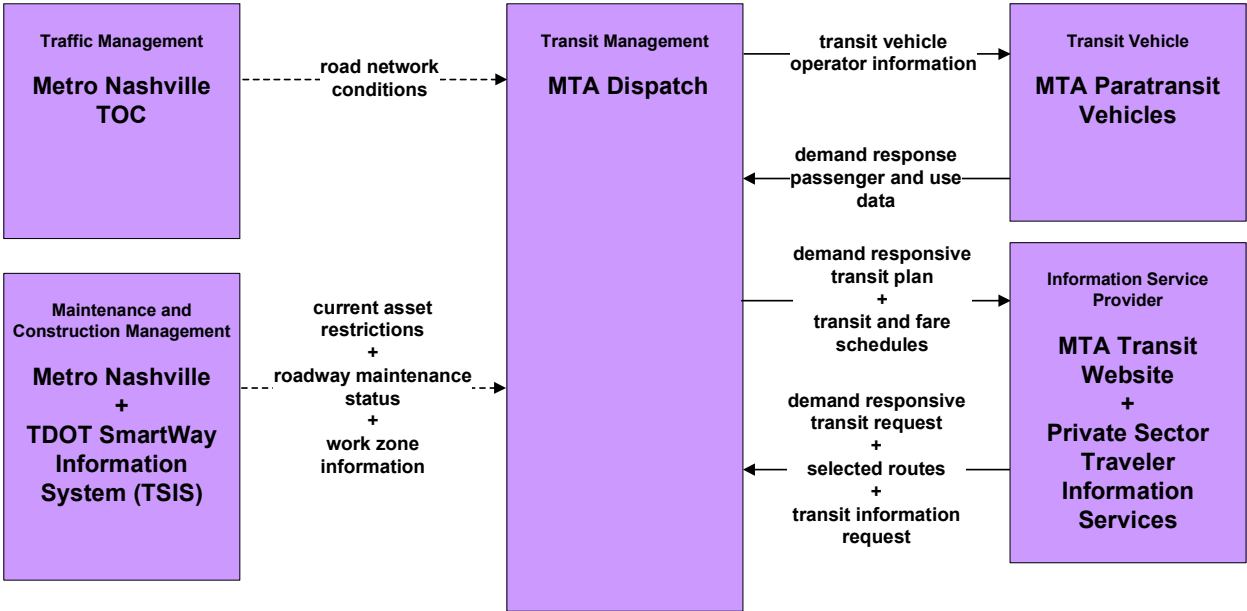
**APTS02 – Transit Fixed-Route Operations
Franklin Transit Authority**



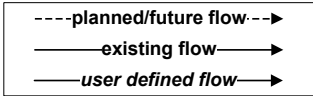
**APTS02 – Transit Fixed-Route Operations
Rover**



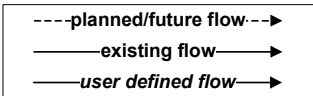
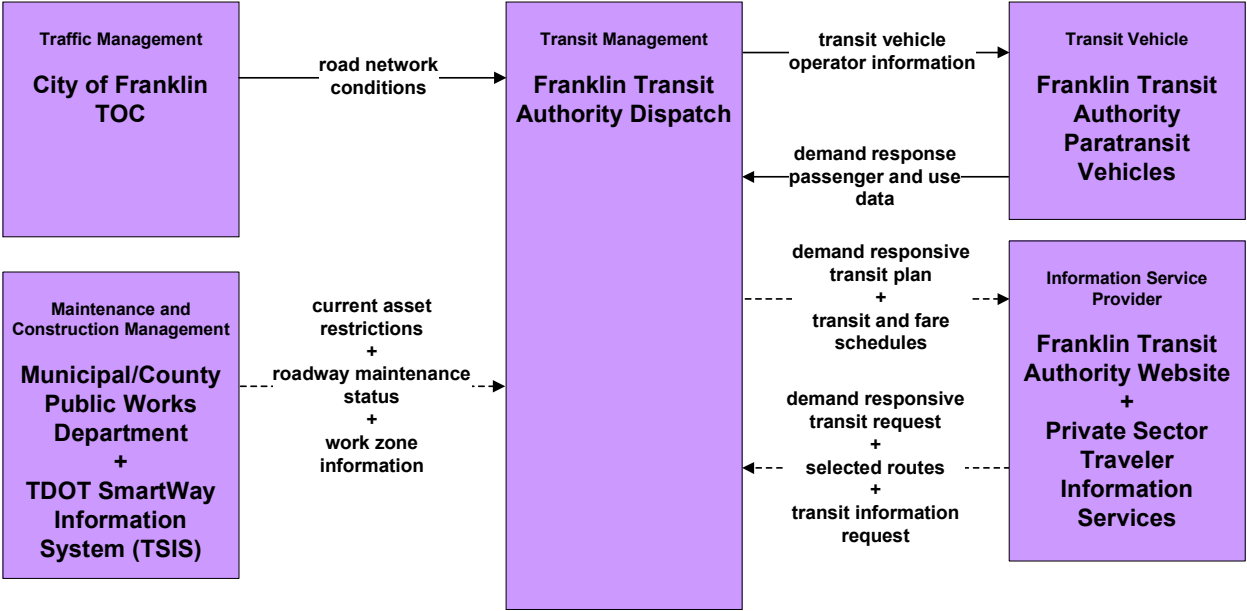
**APTS03 – Demand Response Transit Operations
MTA**



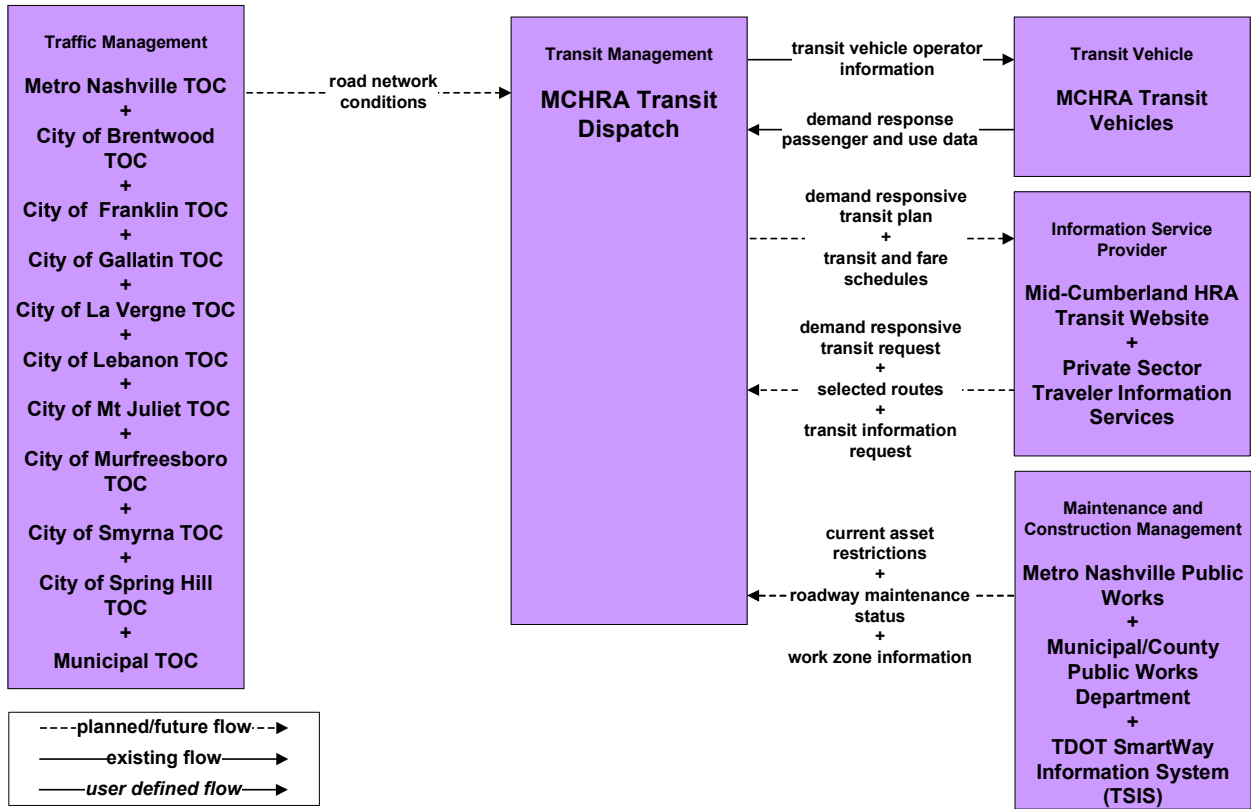
*Note:
Users can currently make a trip reservation by calling the dispatch center or by email from the MTA website.*



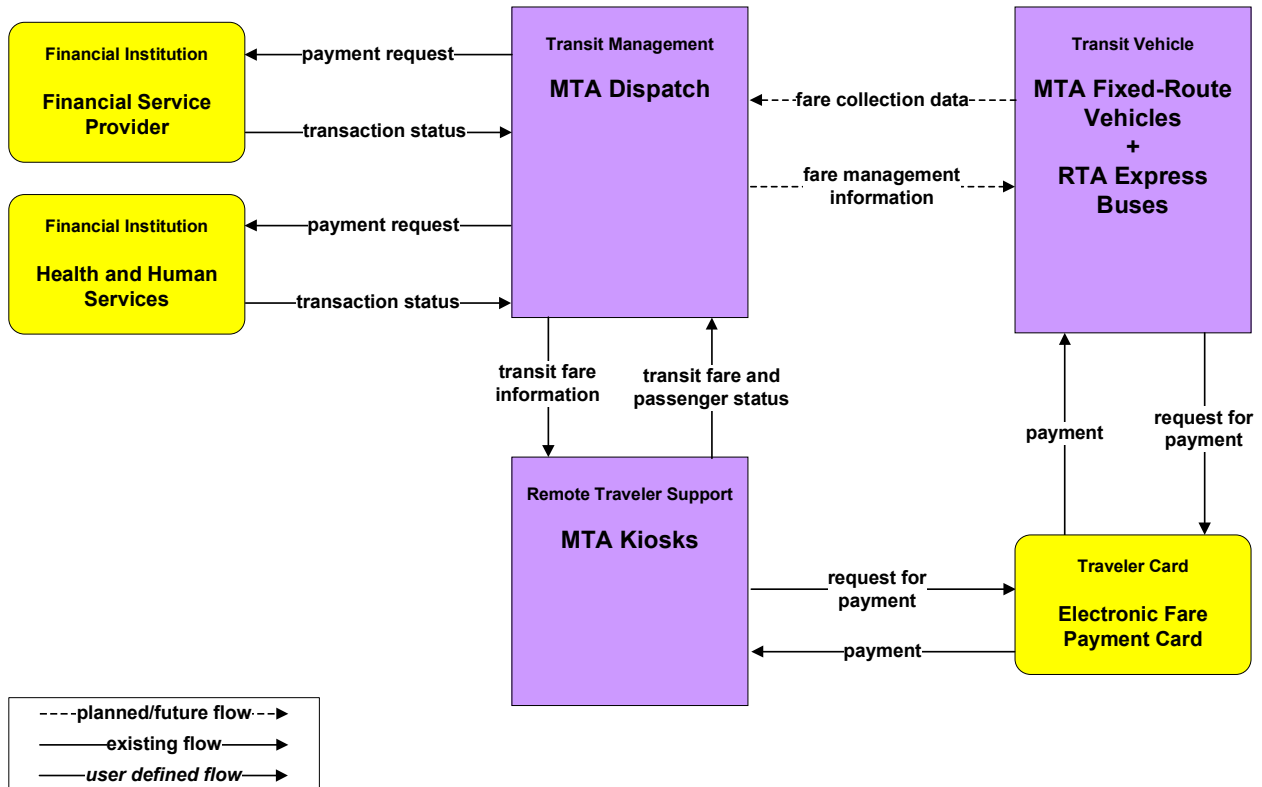
**APTS03 – Demand Response Transit Operations
Franklin Transit Authority**



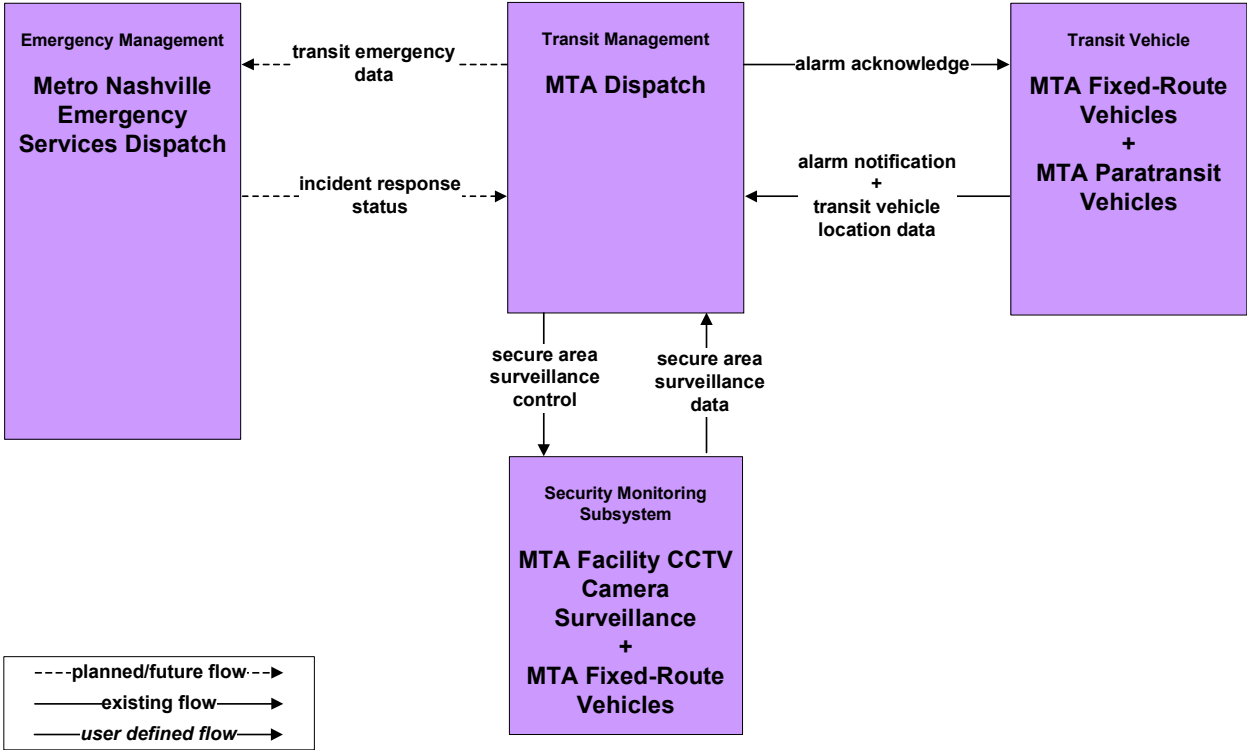
**APTS03 – Demand Response Transit Operations
Mid-Cumberland Human Resource Agency**



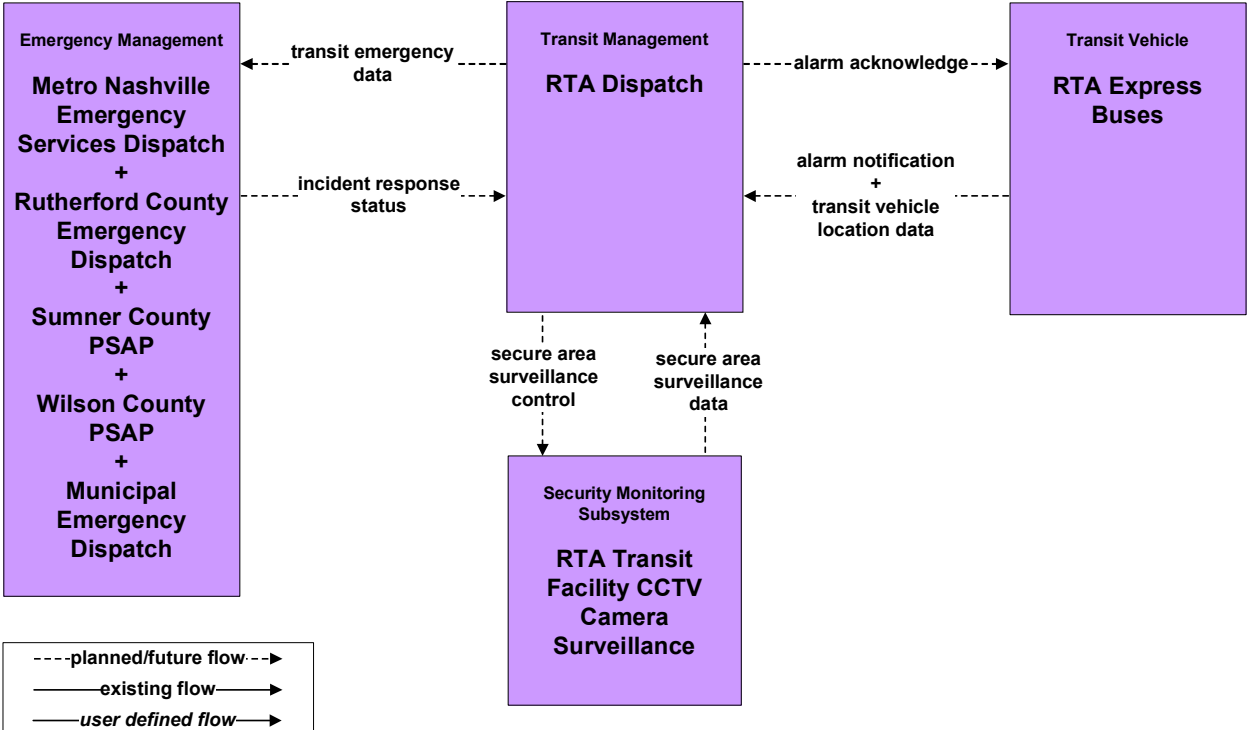
**APTS04 – Transit Fare Collection Management
MTA**



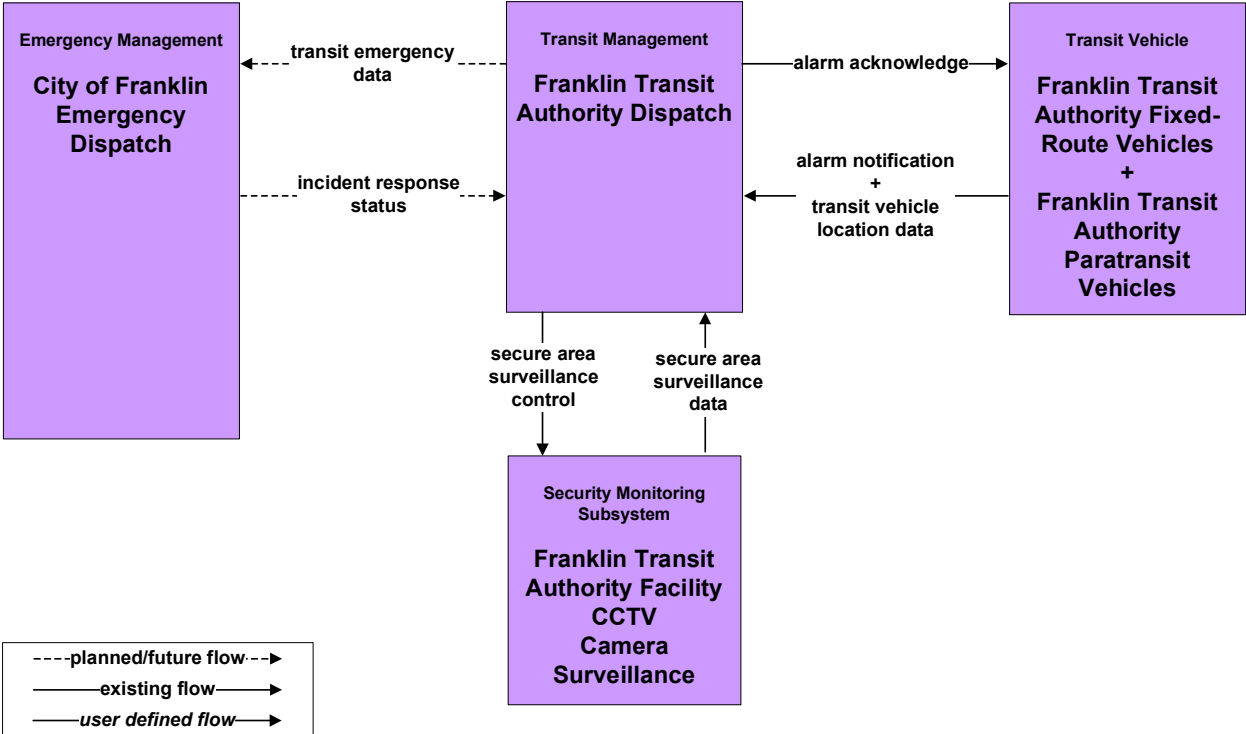
**APTS05 – Transit Security
MTA**



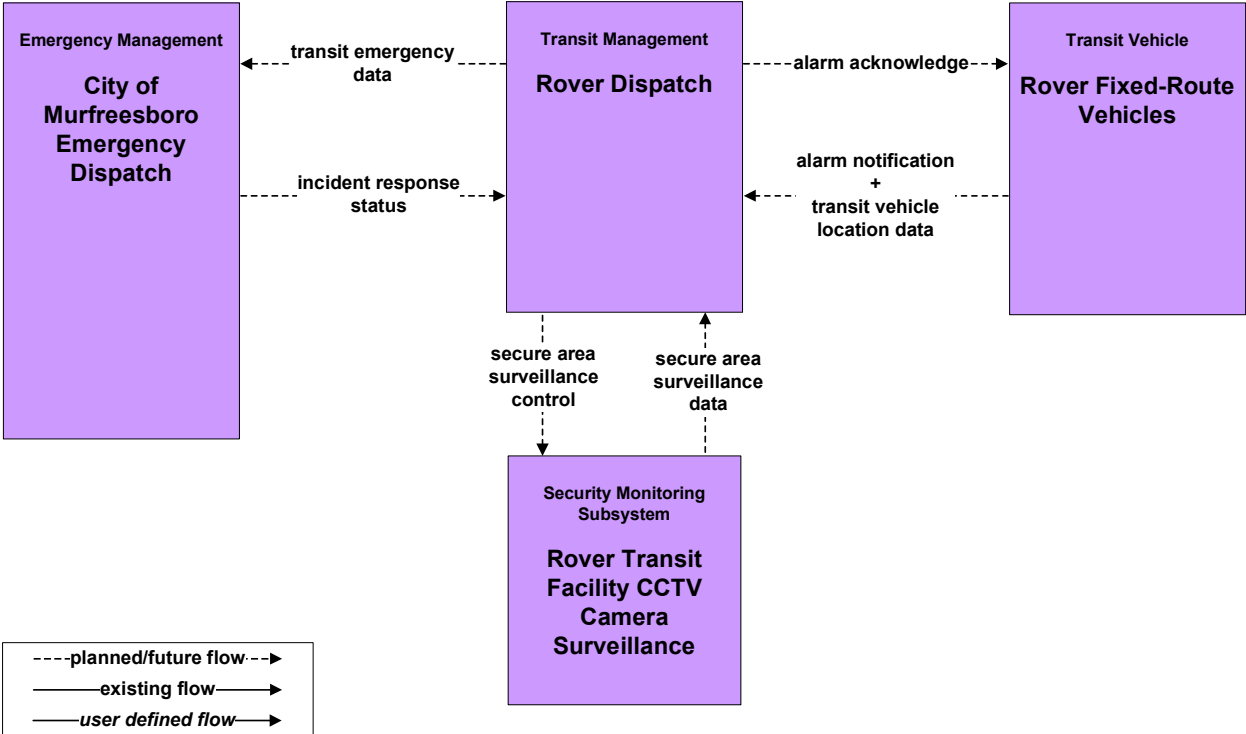
**APTS05 – Transit Security
RTA**



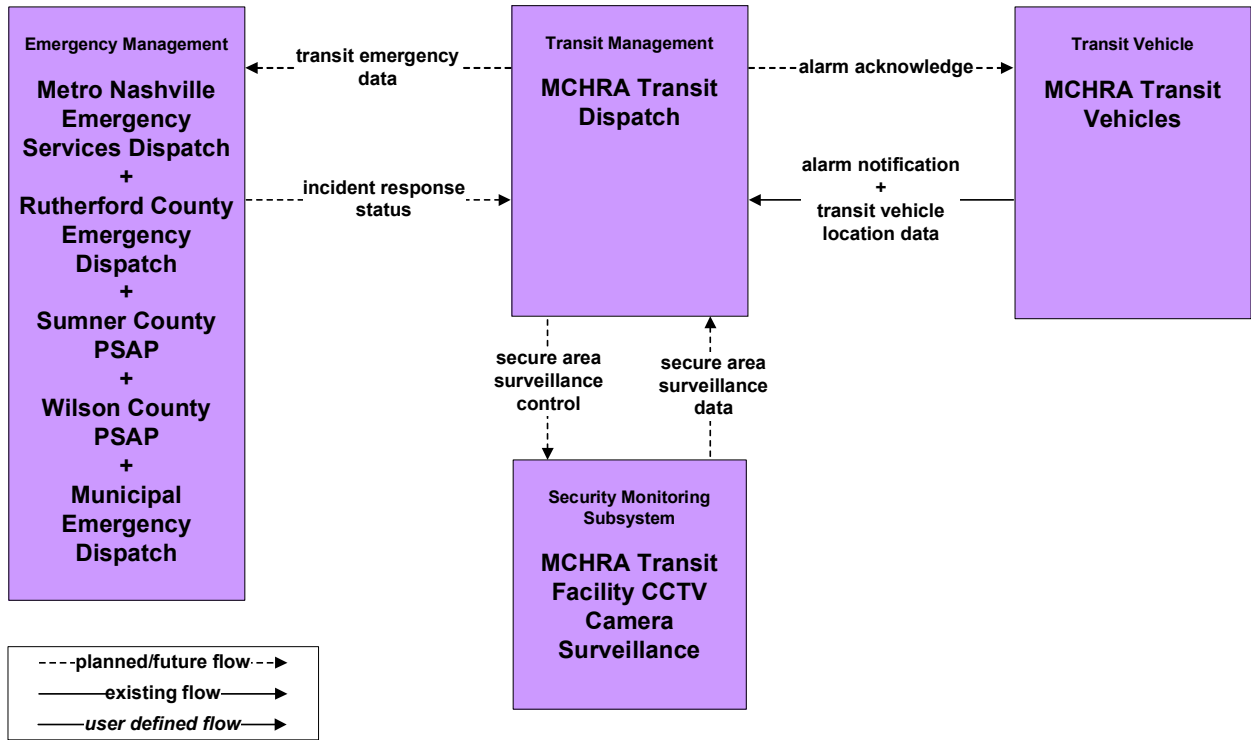
**APTS05 – Transit Security
Franklin Transit Authority**



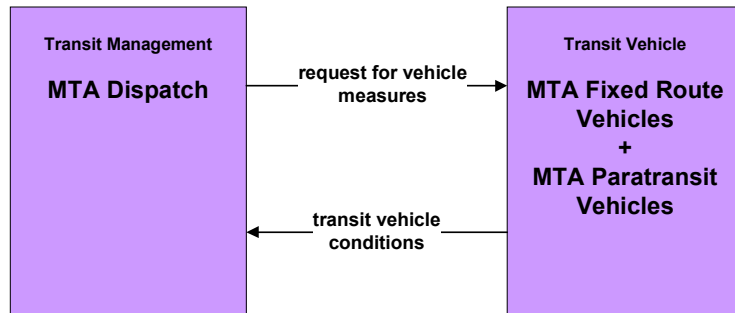
**APTS05 – Transit Security
Rover**



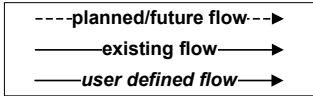
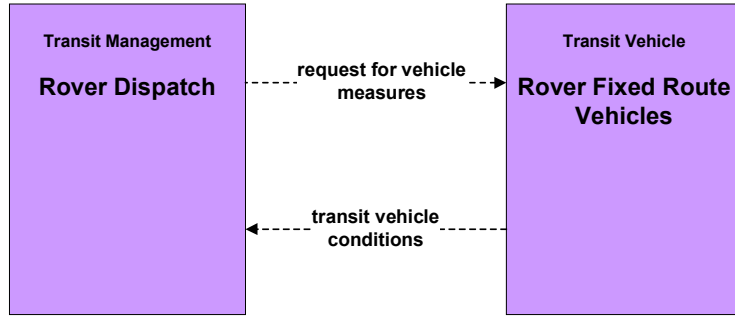
**APTS05 – Transit Security
MCHRA Transit**



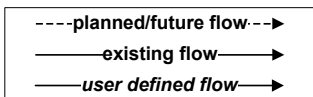
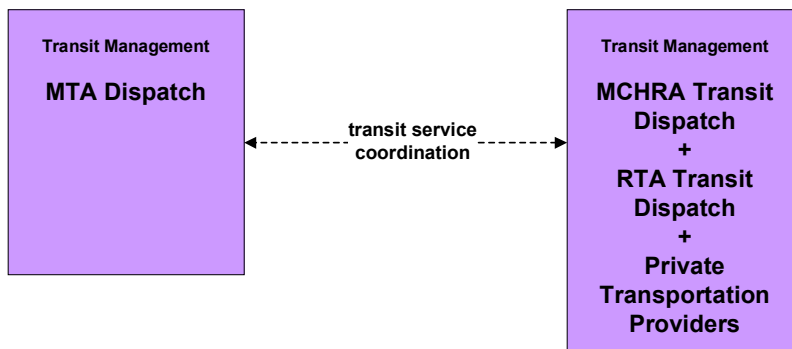
**APTS06 – Transit Fleet Management
MTA**



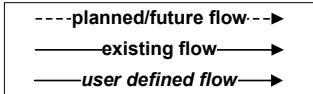
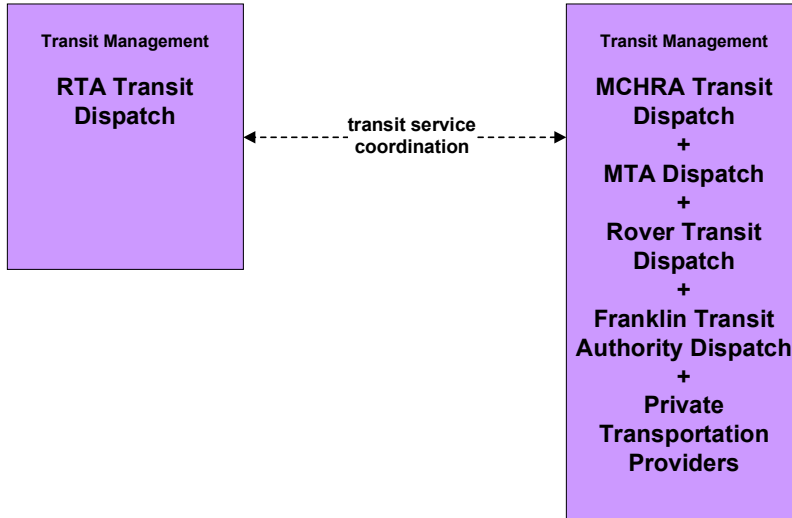
**APTS06 – Transit Fleet Management
Rover**



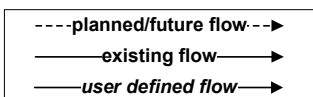
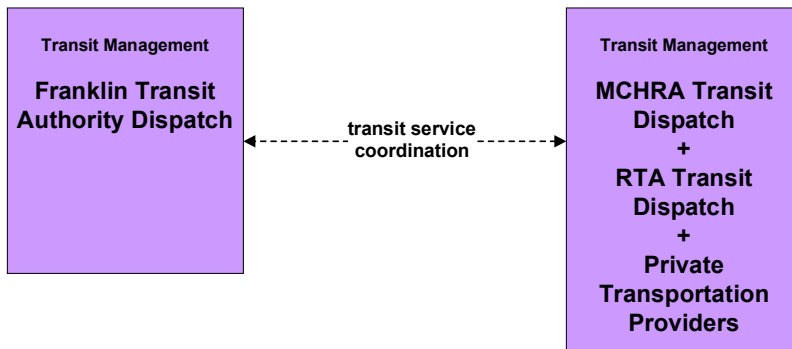
**APTS07 – Multi-modal Coordination
MTA**



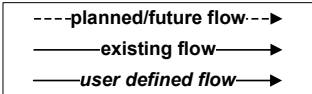
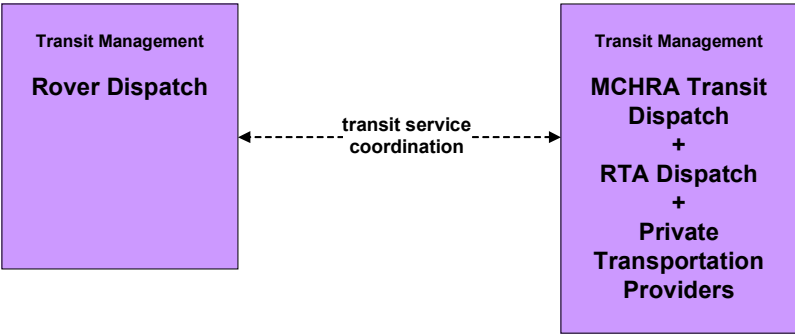
APTS07 – Multi-modal Coordination
RTA



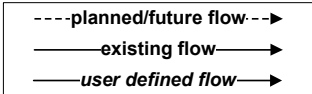
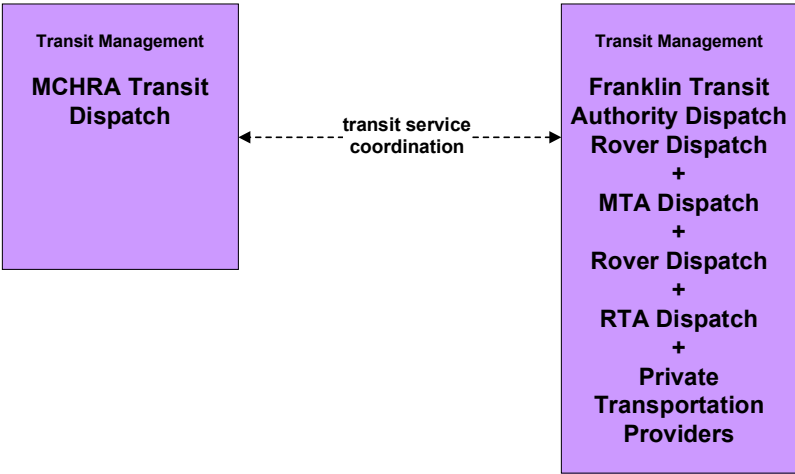
APTS07 – Multi-modal Coordination
Franklin Transit Authority



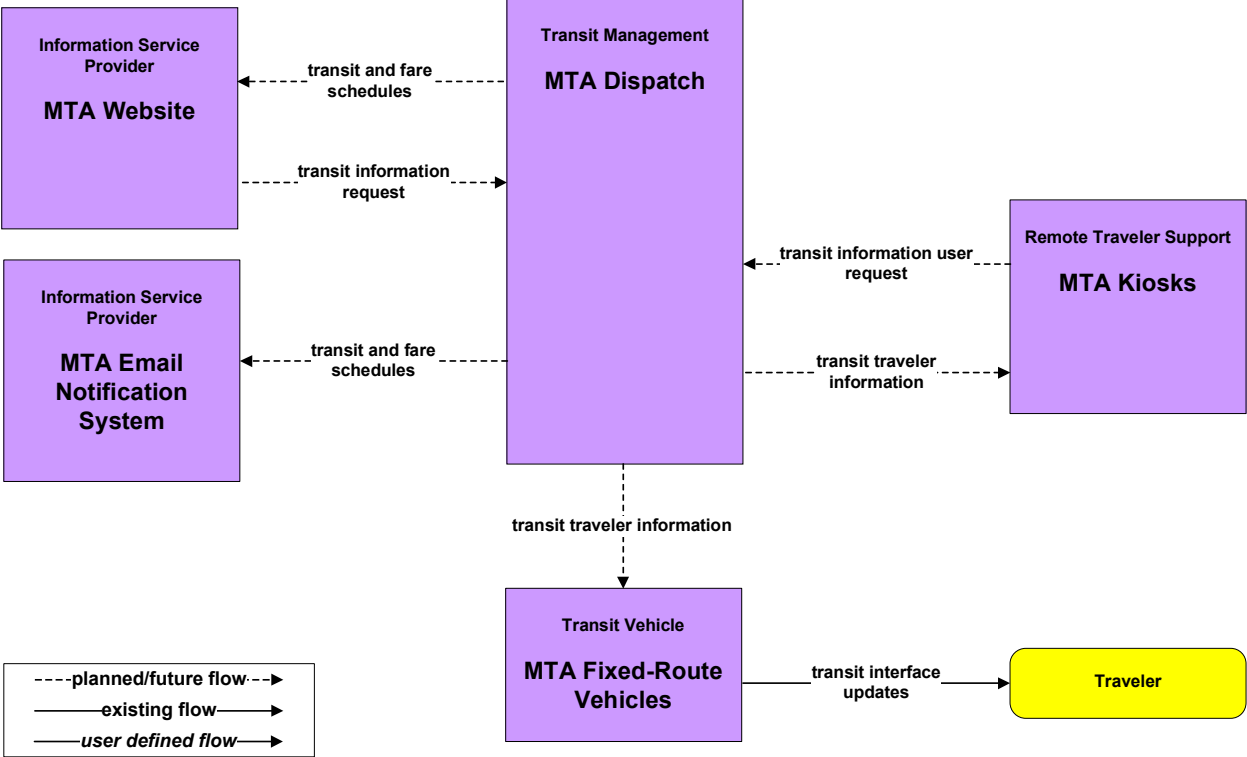
**APTS07 – Multi-modal Coordination
Rover**



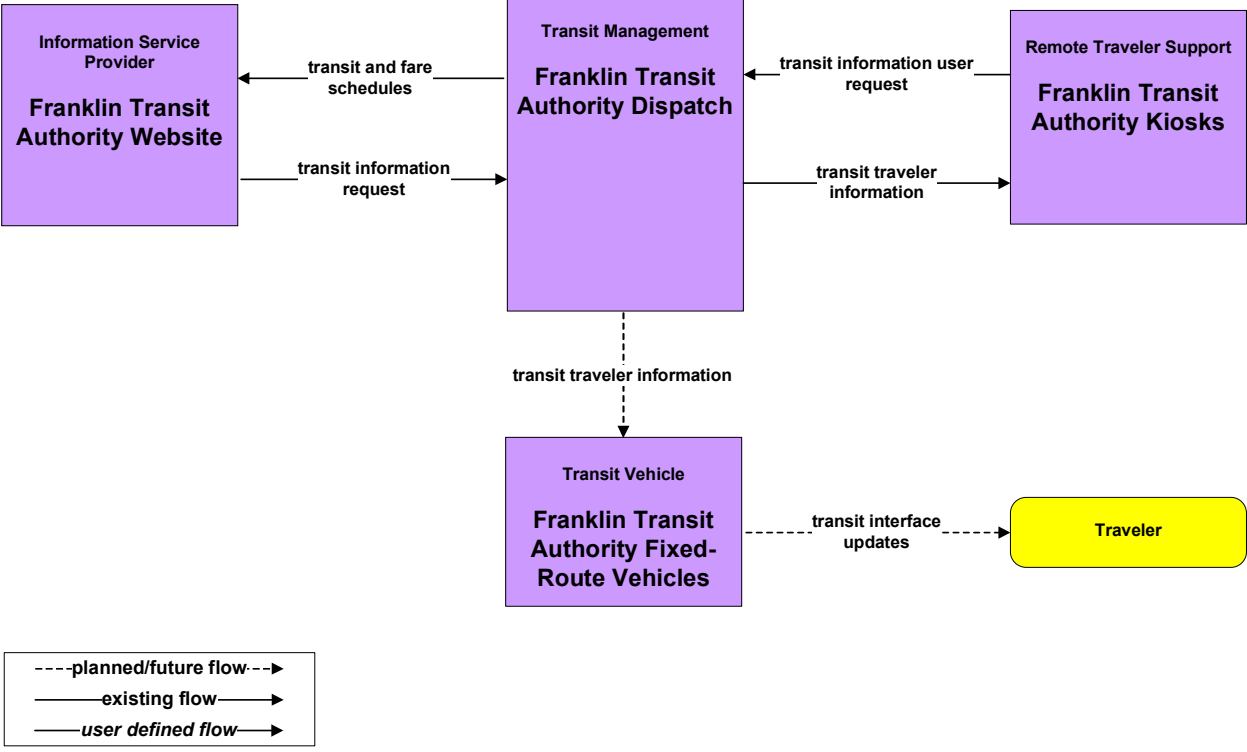
**APTS07 – Multi-modal Coordination
Mid Cumberland HRA Transit**



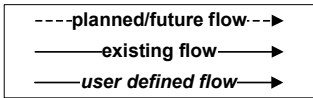
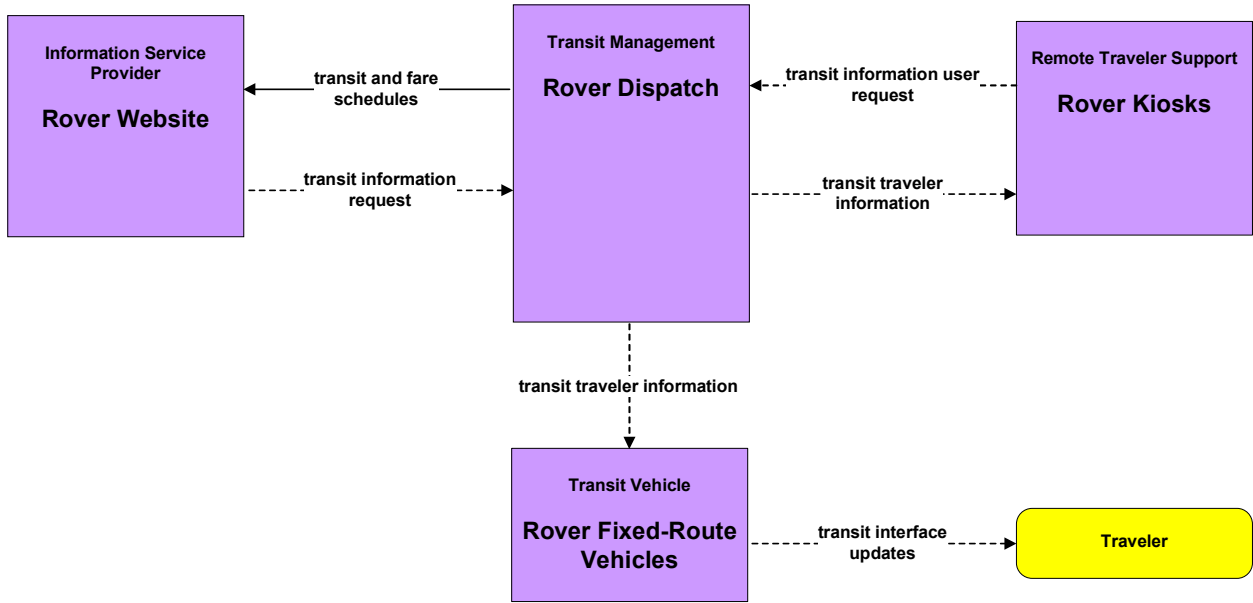
**APTS08 – Transit Traveler Information
MTA**



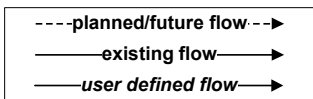
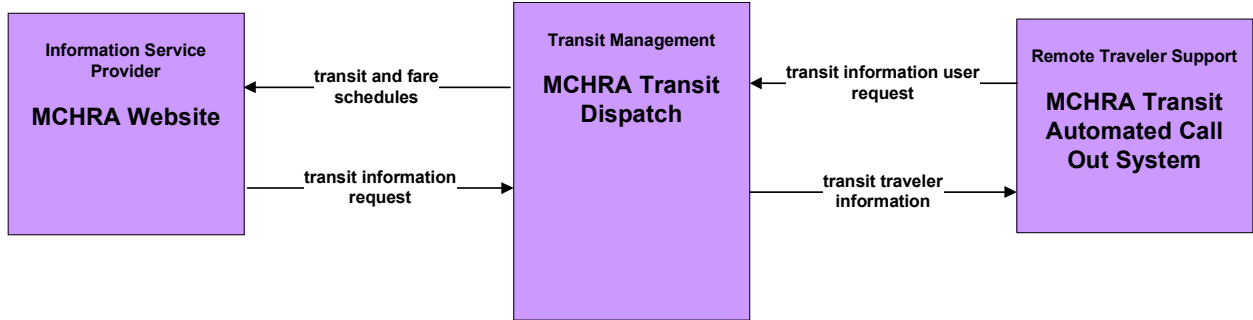
**APTS08 – Transit Traveler Information
Franklin Transit Authority**



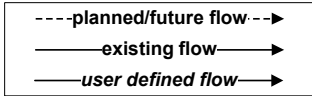
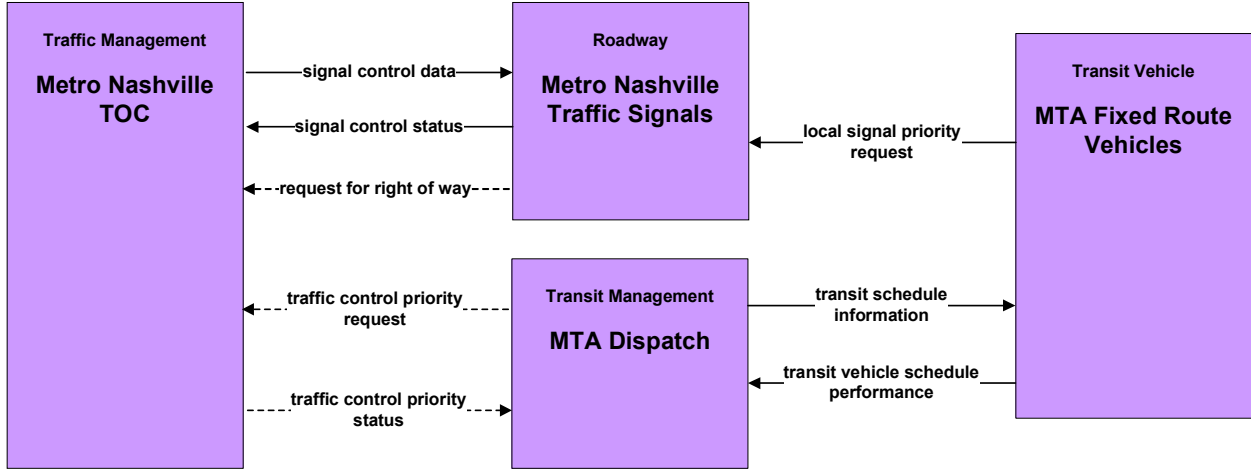
**APTS08 – Transit Traveler Information
Rover**



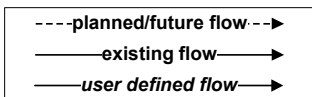
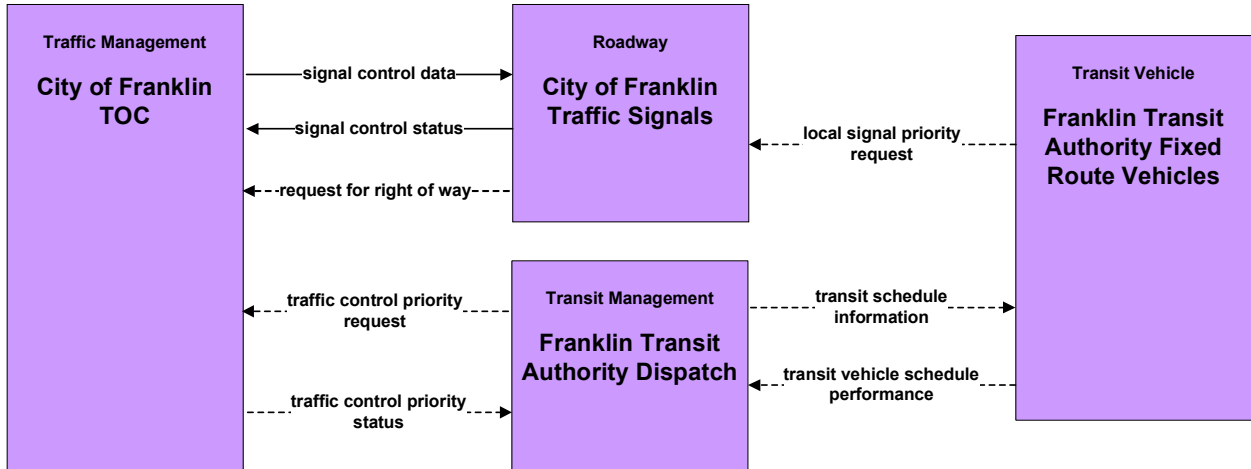
**APTS08 – Transit Traveler Information
Mid Cumberland HRA Transit**



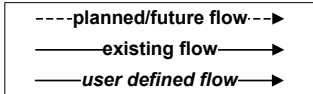
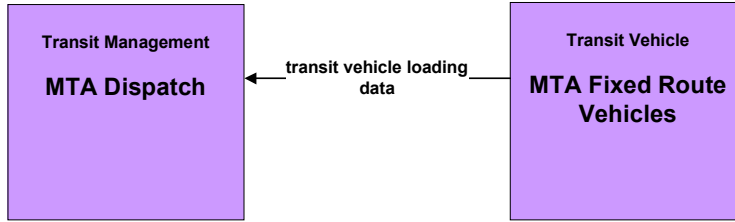
**APTS09 – Transit Signal Priority
MTA Bus Rapid Transit**



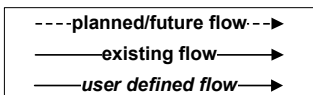
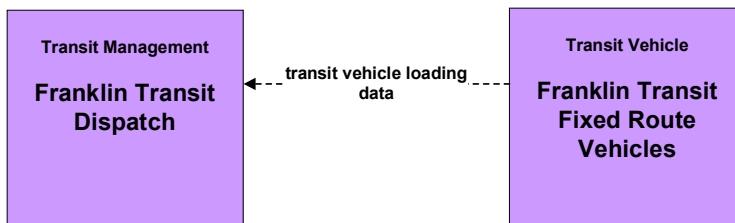
**APTS09 – Transit Signal Priority
Franklin Transit Authority**



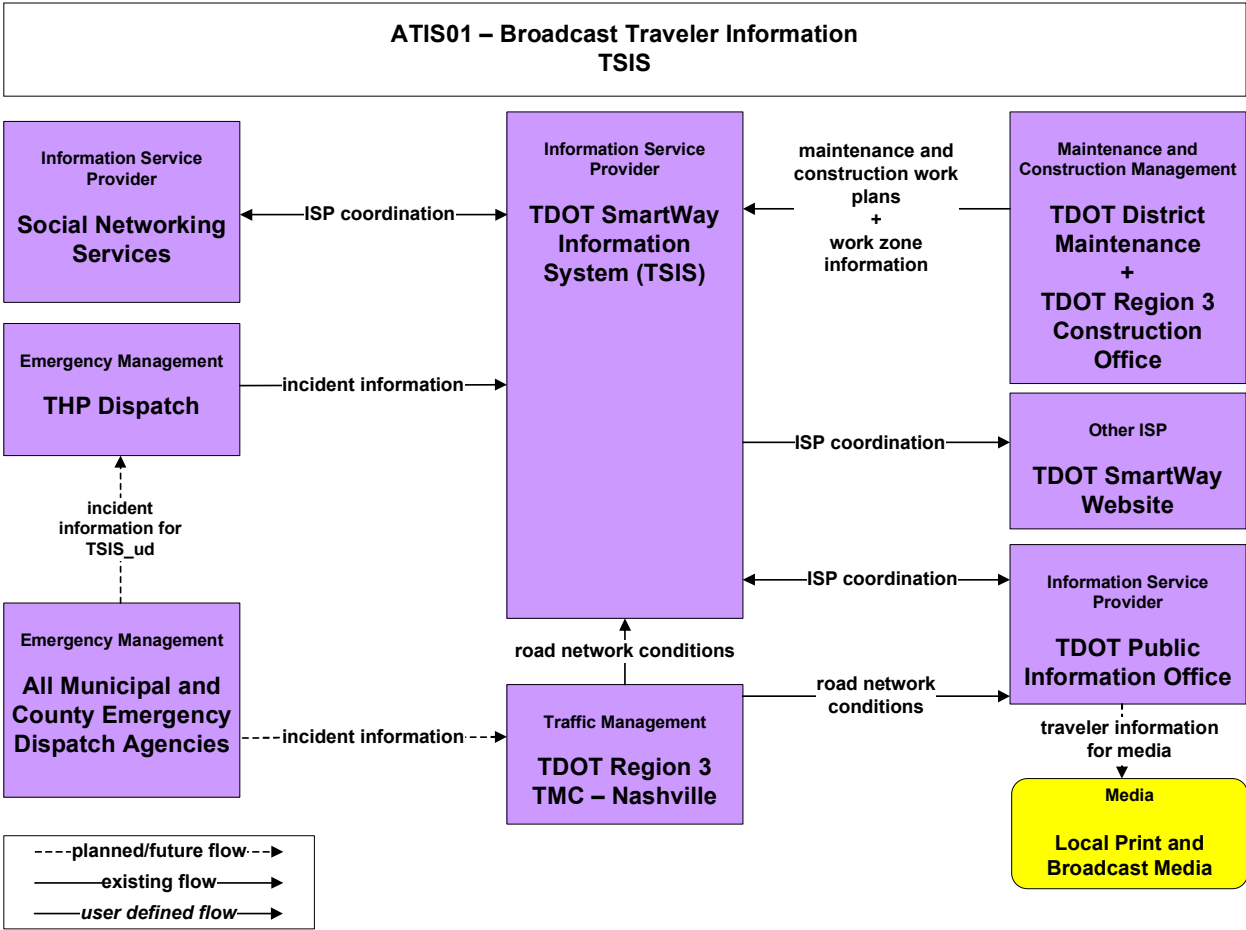
**APTS10 – Transit Passenger Counting
MTA**



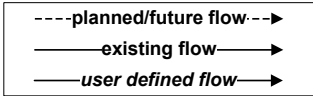
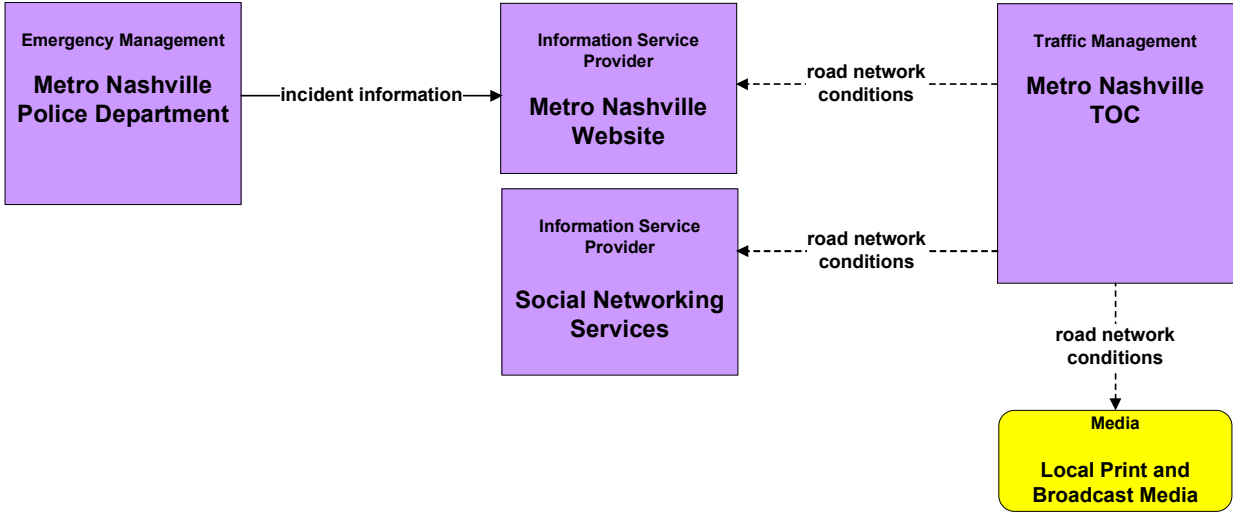
**APTS10 – Transit Passenger Counting
Franklin Transit Authority**



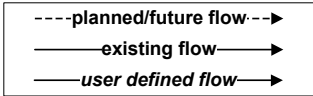
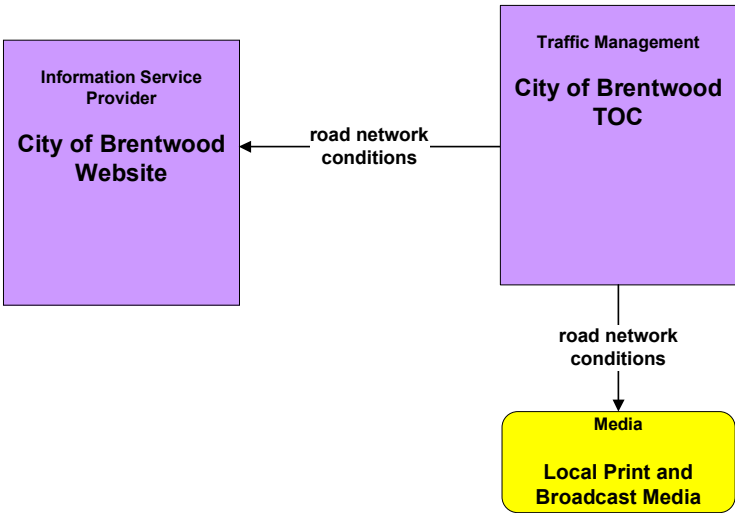
Advanced Traveler Information System



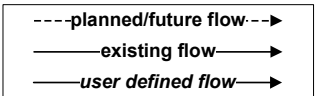
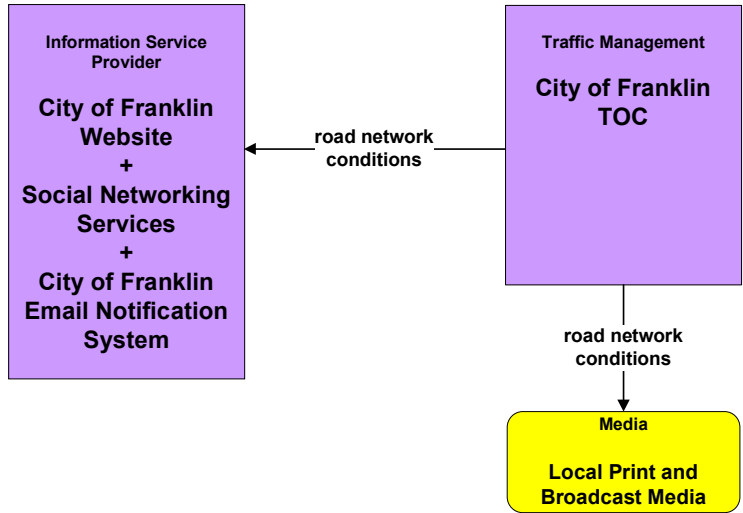
**ATIS01 – Broadcast Traveler Information
Metro Nashville**



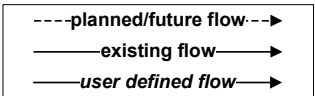
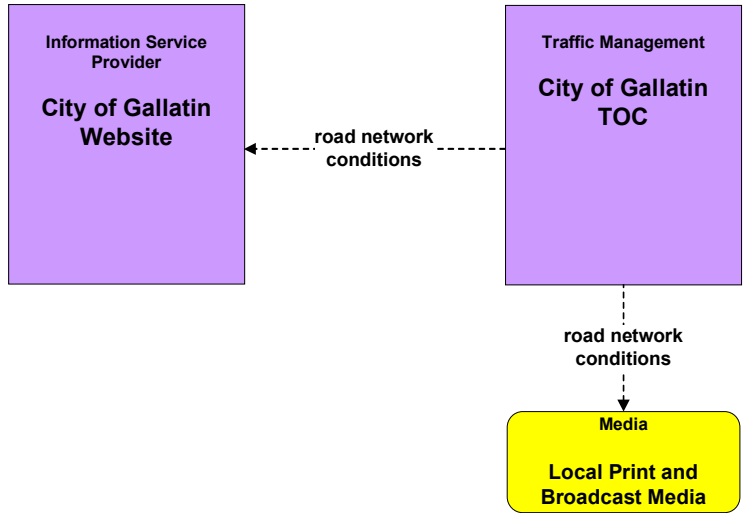
**ATIS01 – Broadcast Traveler Information
City of Brentwood**



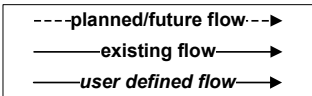
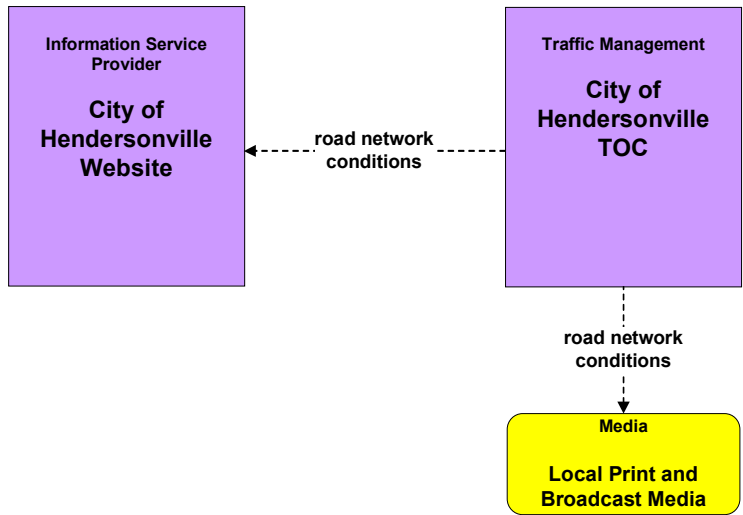
**ATIS01 – Broadcast Traveler Information
City of Franklin**



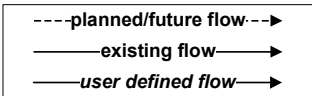
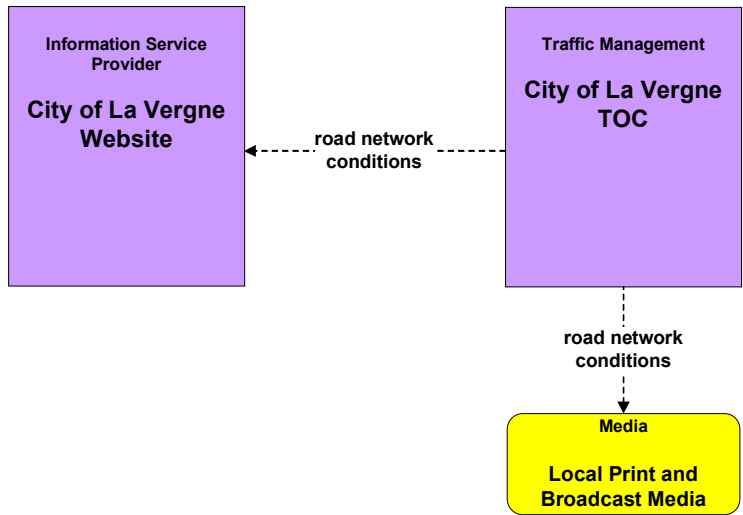
**ATIS01 – Broadcast Traveler Information
City of Gallatin**



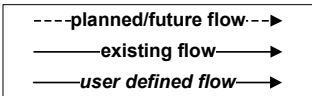
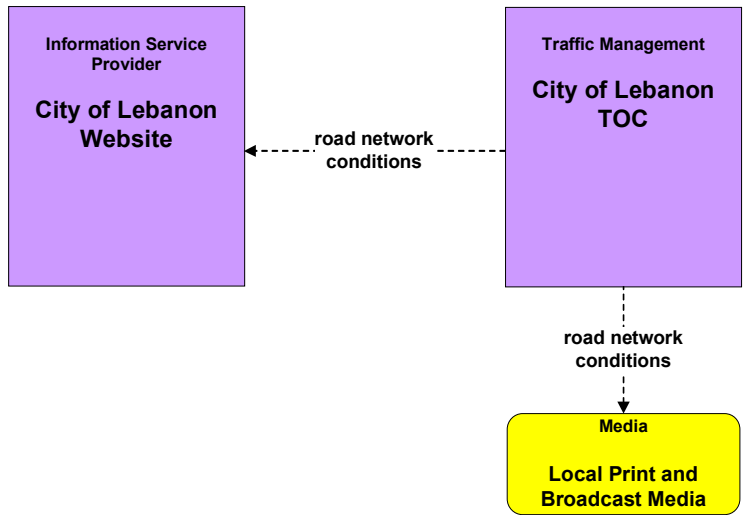
**ATIS01 – Broadcast Traveler Information
City of Hendersonville**



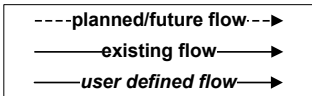
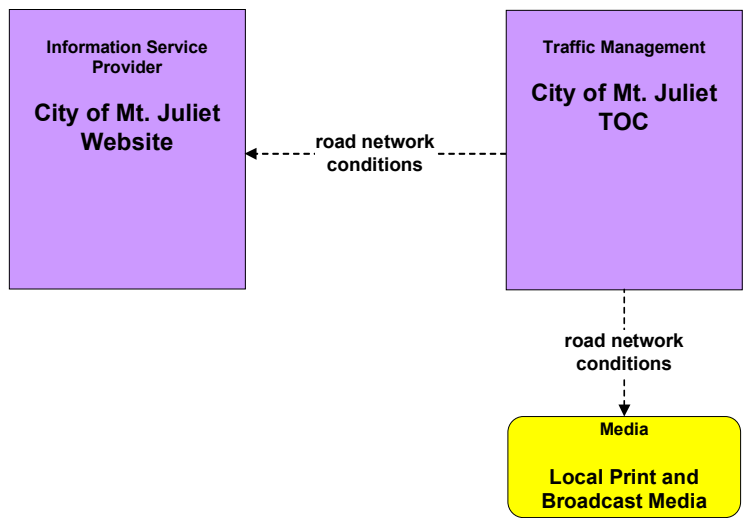
**ATIS01 – Broadcast Traveler Information
City of La Vergne**



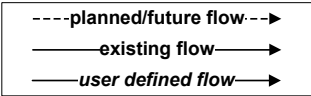
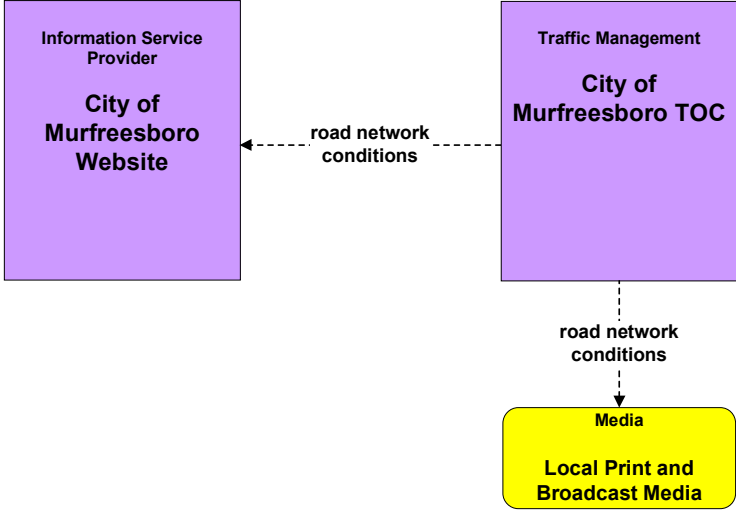
**ATIS01 – Broadcast Traveler Information
City of Lebanon**



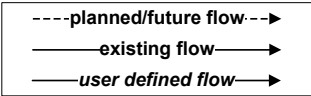
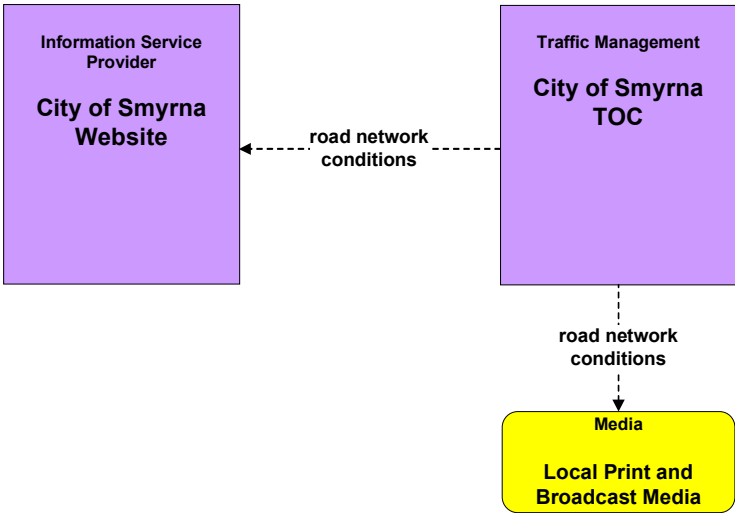
**ATIS01 – Broadcast Traveler Information
City of Mt. Juliet**



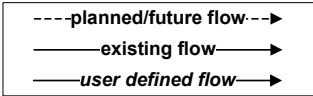
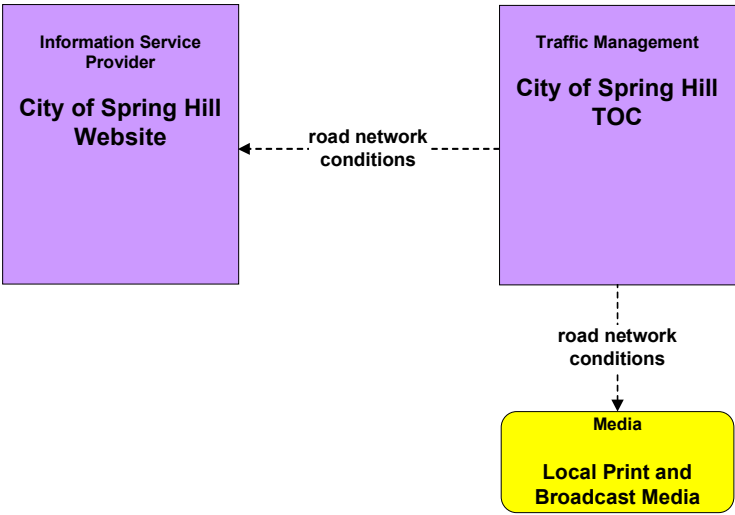
**ATIS01 – Broadcast Traveler Information
City of Murfreesboro**



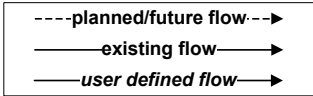
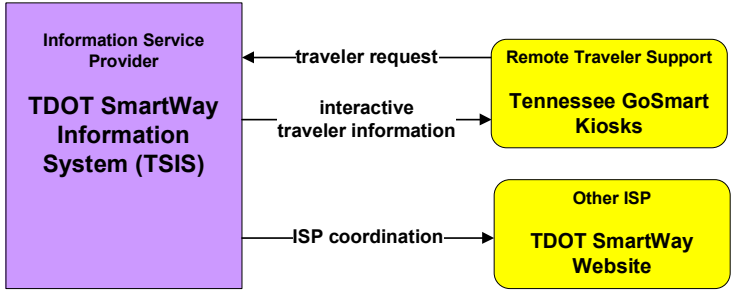
**ATIS01 – Broadcast Traveler Information
City of Smyrna**



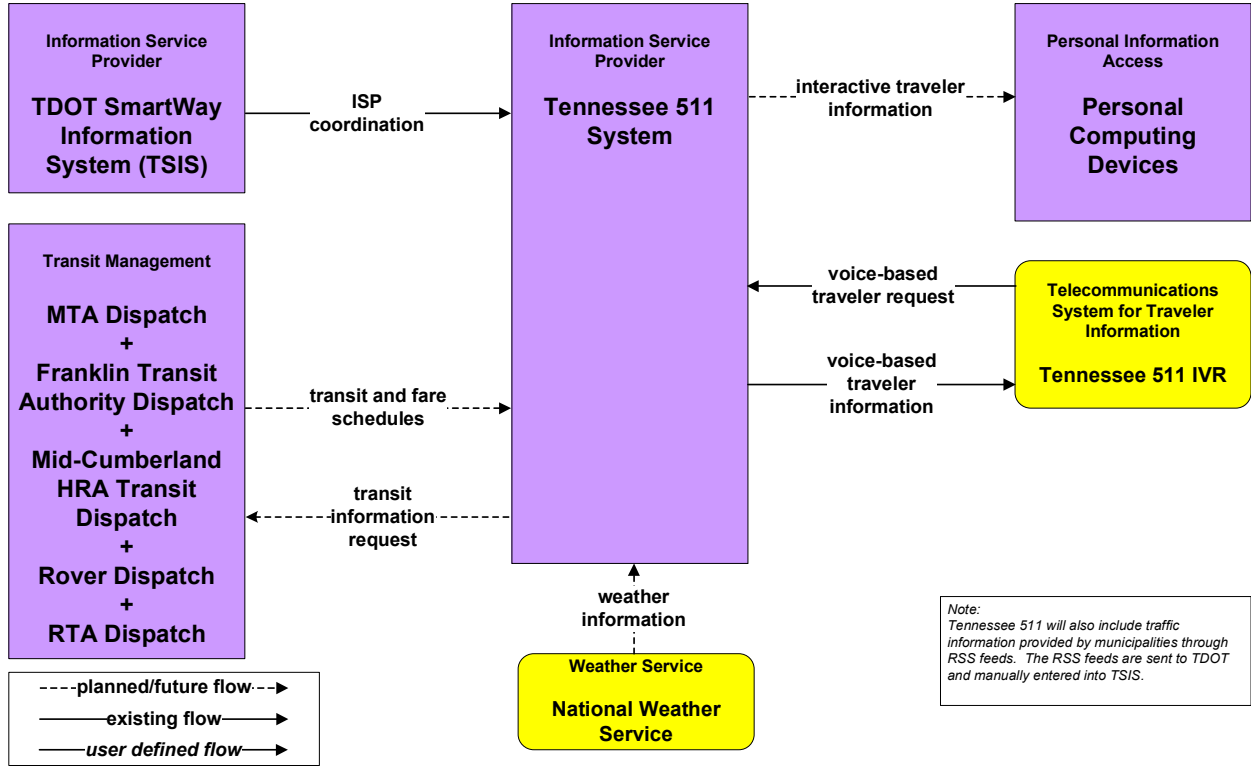
**ATIS01 – Broadcast Traveler Information
City of Spring Hill**



**ATIS02 – Interactive Traveler Information
Tennessee GoSmart Kiosks and TDOT SmartWay Website**

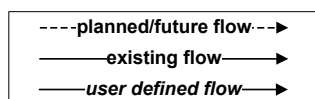
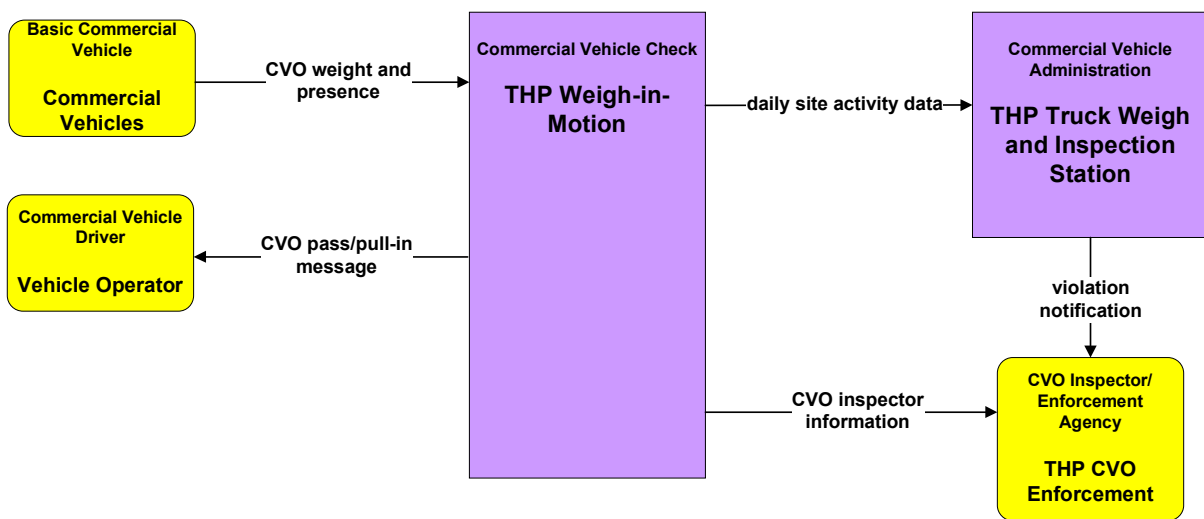


**ATIS02 – Interactive Traveler Information
Tennessee 511**



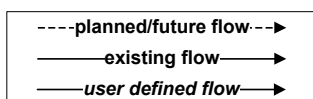
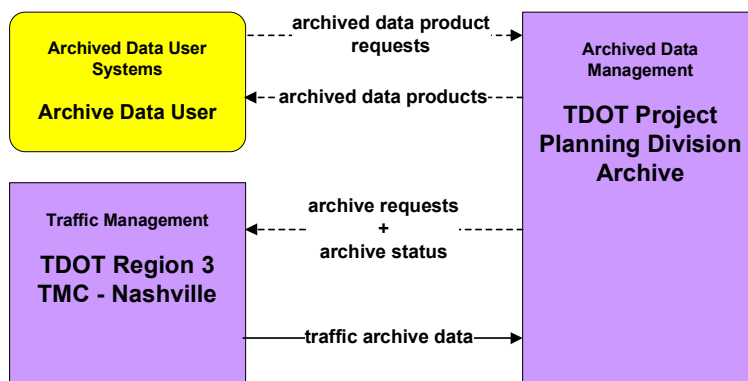
Commercial Vehicle Operations

CVO06 – Weigh-in-Motion THP Weigh and Inspection Station



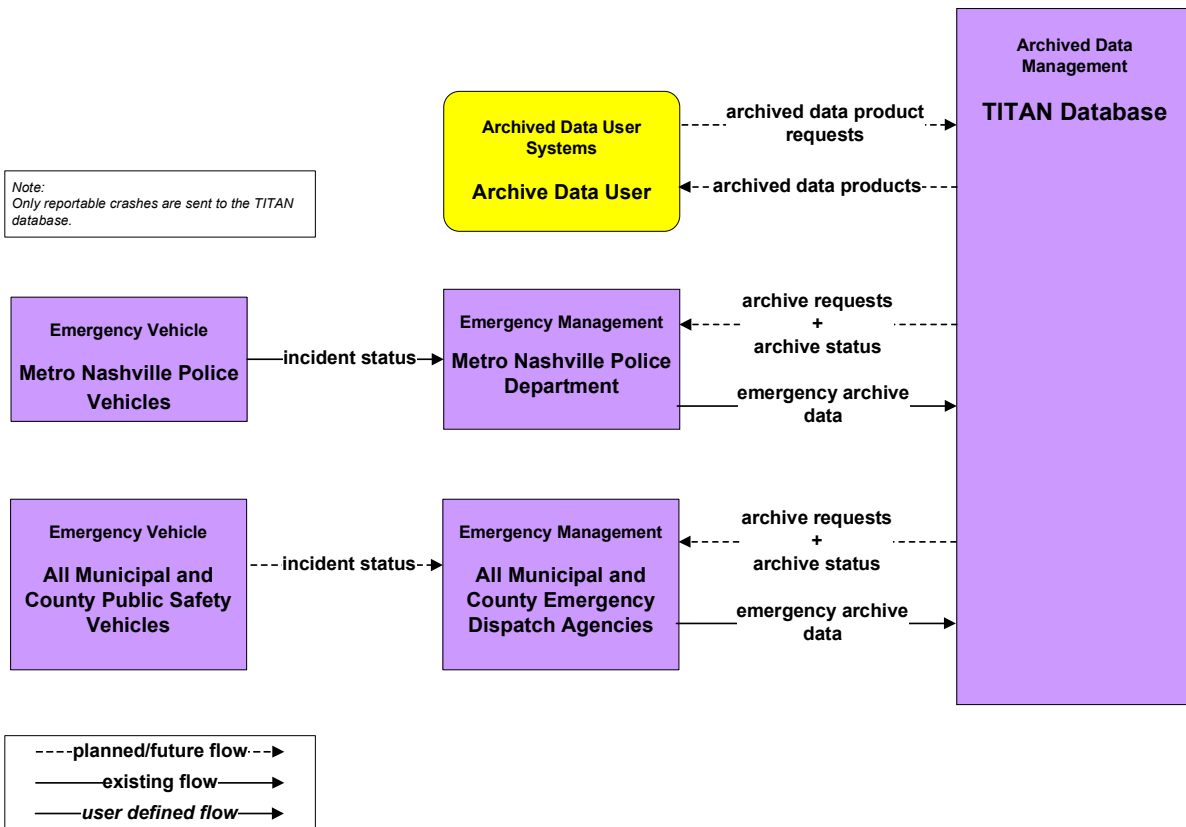
Archived Data

AD1 – ITS Data Mart
TDOT

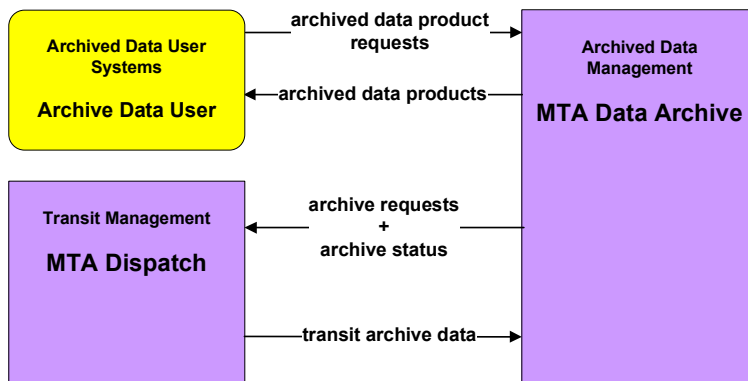


**AD1 – ITS Data Mart
TITAN**

*Note:
Only reportable crashes are sent to the TITAN database.*



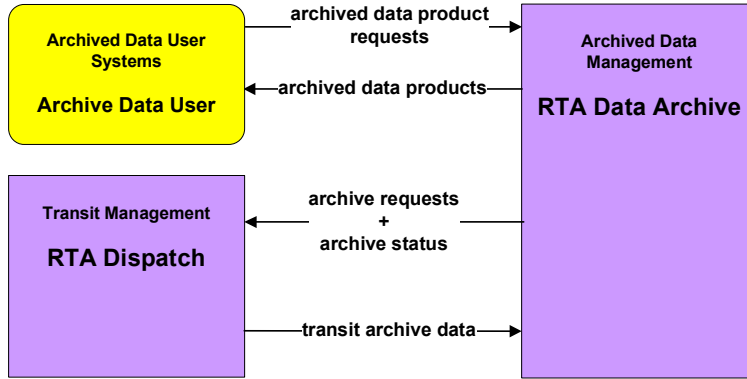
**AD1 – ITS Data Mart
MTA**



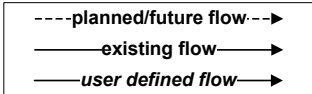
*Note:
Data archive used by the National Transit Database, FTA, and TDOT Office of Public Transportation.*

---planned/future flow--->
—existing flow—>
—user defined flow—>

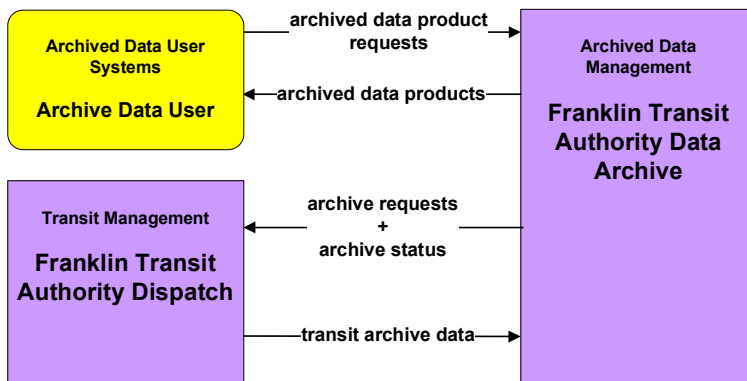
**AD1 – ITS Data Mart
RTA**



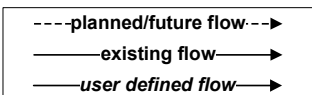
*Note:
Data archive used by the National Transit Database, FTA, and TDOT Office of Public Transportation.*



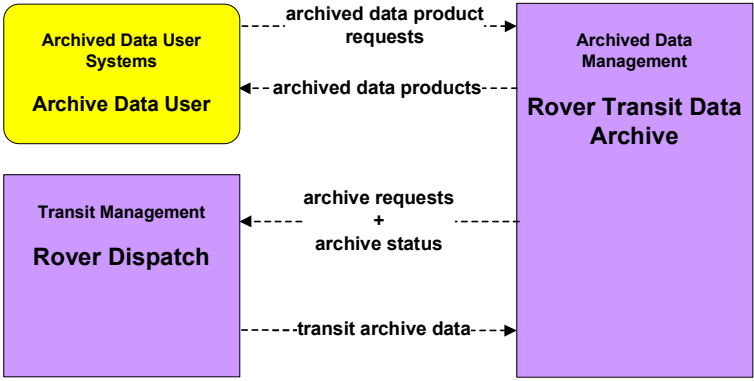
**AD1 – ITS Data Mart
Franklin Transit Authority**



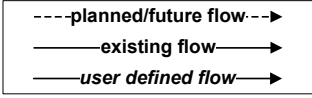
*Note:
Data archive will be hosted by Route Match.
Data archive used by the National Transit Database, FTA, and TDOT Office of Public Transportation.*



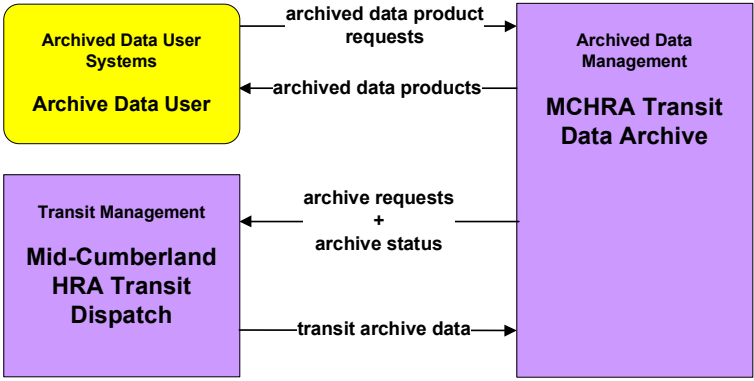
**AD1 – ITS Data Mart
Rover**



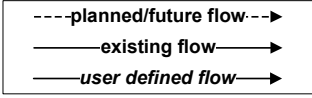
*Note:
Data archive used by the National Transit Database, FTA, and TDOT Office of Public Transportation.*



**AD1 – ITS Data Mart
Mid-Cumberland Human Resource Agency**



*Note:
Data archive will be hosted by Route Match.
Data archive used by the National Transit Database, FTA, and TDOT Office of Public Transportation.*



**AD3 – ITS Virtual Data Warehouse
Nashville Area MPO**

